


# A holistic approach to groundwater protection and ecosystem services in karst terrains

Nico Goldscheider

**Abstract:** A holistic conceptual approach to groundwater and natural resources protection, surface and subsurface biodiversity conservation and ecosystem services in karst terrains is presented. Karst landscapes and aquifers consist of carbonate rock in which a part of the fractures has been enlarged by chemical dissolution. They are characterised by unique geomorphological and hydrogeological features, such as rapid infiltration of rainwater, lack of surface waters, and turbulent flow in a network of fractures, conduits and caves. Karst terrains contain valuable but vulnerable resources, such as water, soil and vegetation, and they provide a great variety of habitats to many species, both at the surface and underground, including many rare and endemic species. Karst systems deliver various ecosystem services and act as natural sinks for carbon dioxide (CO<sub>2</sub>) thus helping to mitigate climate change. It is demonstrated that all these resources and ecosystem services cannot be considered in an isolated way but are intensely interconnected. Because of these complex feedback mechanisms, impacts on isolated elements of the karst ecosystem can have unexpected impacts on other elements or even on the entire ecosystem. Therefore, the protection of natural resources, biodiversity and ecosystem services in karst requires a holistic approach.

**Keywords:** karst ecosystem, groundwater, vulnerability, biodiversity, soil erosion, carbon dioxide sink.

Nico GOLDSCHIEDER   
Karlsruhe Institute of Technology (KIT)  
Institute of Applied Geosciences, Division of Hydrogeology  
Kaiserstr. 12, D-76131 - Karlsruhe (Germany)  
goldscheider@kit.edu

**Riassunto:** Viene presentato un approccio concettuale di tipo olistico, valido per terreni carsici, per la protezione degli acquiferi e delle risorse naturali e per la conservazione della biodiversità degli ecosistemi epigei ed ipogei. I sistemi carsici sono del tutto peculiari per caratteristiche geomorfologiche ed idrogeologiche presentando una rapida infiltrazione dell'acqua meteorica, l'assenza di drenaggio superficiale ed il manifestarsi di flussi idrici turbolenti entro un reticolo di fratture, condotti e grotte. I terreni carsici ospitano risorse di valore ma vulnerabili, quali acqua, suolo e vegetazione, e forniscono le condizioni ottimali per una grande varietà di habitat popolati da numerose specie animali, sia epigee che ipogee, di cui molte sono rare ed endemiche. I sistemi carsici forniscono processi ecosistemici di valore per la biosfera e rappresentano punti di accumulazione della anidride carbonica contribuendo in tal modo a mitigare gli effetti del cambiamento climatico. È stato dimostrato che i processi di valore ecosistemico associati al karst non possono essere trattati in modo isolato ma come intensamente interconnessi. A causa di complessi meccanismi di retroazione, impatti su elementi isolati di un ecosistema carsico possono determinare impatti inattesi, in cascata, su altri elementi e perfino sull'intero ecosistema. Pertanto, la protezione delle risorse naturali, della biodiversità e delle funzionalità ecosistemiche nei terreni carsici richiede un approccio olistico.

## Introduction

Karst terrains contain many natural resources and provide valuable ecosystem services, such as freshwater for human consumption, aquatic ecosystems and agricultural irrigation, a great biodiversity both at the land surface and in the underground, landscapes and caves with high recreational and cultural value, and soils that provide the basis for agricultural production. Furthermore, the karstification process acts as a natural sink for atmospheric carbon dioxide.

At the same time, all these natural resources and ecosystem services are vulnerable to direct or indirect human impacts. Groundwater resources in karst aquifers are vulnerable to contamination, overexploitation and climate change (Bakalowicz, 2005). Karst landscapes, karst aquifers and caves provide habitats to rare and endemic species that are sometimes restricted to very small areas and thus particularly vulnerable to extinction (Bonacci et al., 2009; Furey et al., 2010; Humphreys, 2006; Sket, 1999). Soils on karst are extremely vulnerable to irreversible erosion caused by maladjusted agricultural techniques. In turn, agricultural production on karst is vulnerable to soil degradation and rocky desertification (Feaser and O'Connell, 2009; Xu et al., 2011; Yang et al., 2010).

While many studies deal with isolated aspects of groundwater or

Received: 5 november 2012 / Accepted: 1 december 2012  
Published online: 30 december 2012

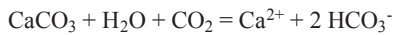
© Associazione Acque Sotterranee 2012

natural resources in karst terrains, this conceptual paper intends to provide a holistic ecosystem perspective of karst systems, their natural resources and their vulnerabilities – inspired by and as a further development of the earlier publications of Yuan (2001) and Bonacci et al. (2009). The complex interconnections and multiple positive or negative feedbacks in karst ecosystems are also highlighted in order to demonstrate that the protection of natural resources in karst can only be achieved by a holistic approach that includes sustainable soil cultivation, landscape and biodiversity preservation and groundwater protection.

Only renewable and thus potentially inexhaustible natural resources are considered in this paper, such as water, soil, vegetation and fauna. These resources are vulnerable and require protection and sustainable management. Exhaustible resources, such as hydrocarbons or metal ores, are not considered. Carbonate rock can be used for limestone quarrying, as an exhaustible resource. However, in this paper, it is considered as an integral part of the natural karst environment.

### Formation, Structure and Functioning of Karst Systems

Karst systems are the result of intense water-rock interactions, most often with strong involvement of the biosphere. Karst landscapes and karst aquifers typically form by chemical dissolution of limestone or other carbonate rocks by water containing carbon dioxide (Dreybrodt, 2000):



Most carbonate rock dissolution occurs in the uppermost meters to tens of meters, but calcite dissolution also occurs at greater depth, owing to the non-linear dissolution kinetics of calcite (Dreybrodt, 1990; Gabrovsek and Dreybrodt, 2001), mixing corrosion (Bögli, 1964; Gabrovsek and Dreybrodt, 2000) and other processes. These dissolution processes change the hydraulic properties of the rock, as a part of the fractures and bedding planes is enlarged to a hierarchi-

cally-organised system of interconnected open fractures, conduits and caves.

The highly fractured and intensively karstified uppermost zone of carbonate rock outcrops is called epikarst and often includes biologically active soil material (Williams, 2008). The epikarst is characterized by higher porosity and permeability than the rock below. It is often drained by shafts that funnel the water towards a system of conduits and caves. Flow in conduits is frequently fast and turbulent, while lower flow velocities occur in the fractured rock matrix (Kovacs et al., 2005). Many karst aquifer systems drain towards large springs with high variations of discharge and chemical and microbial water quality (Ravbar et al., 2011; Winston and Criss, 2004).

Uplift of karst massifs along with erosional deepening of the valleys leads to the drying of caves and the formation of a new active drainage network at greater depth (White, 2007). Dry caves can transform into stalactite-stalagmite caves and provide habitats for bats and other terrestrial organisms, while water-filled conduits are habitats for aquatic species (Christman and Culver, 2001).

As a consequence of the highly permeable karst drainage system, there is no surface runoff in many karst areas, even under extremely humid climatic conditions. In many cases, all effective precipitation (minus evapotranspiration) infiltrates underground through permeable soils and epikarst (autogenic recharge). Streams from adjacent non-karst areas often sink underground via swallow holes near the contact with karst rock (allogenic recharge). Sinking streams and large karst springs illustrate the intense groundwater-surface water interaction in karst terrains (Figure 1).

Soils on karst often consist of three main components: limestone blocks, organic matter and residual non-soluble minerals, such as clay or silt. Soils in lowland karst areas that have experienced long periods of continental weathering often consist of thick residual sediments, while soils in upland karst are thin and patchy. In some cases, the soil only fills fissures and pockets in the epikarst, which leads to a patchy distribution of vegetation and soil fauna (Bautista et al., 2011; Jiang et al., 2008).

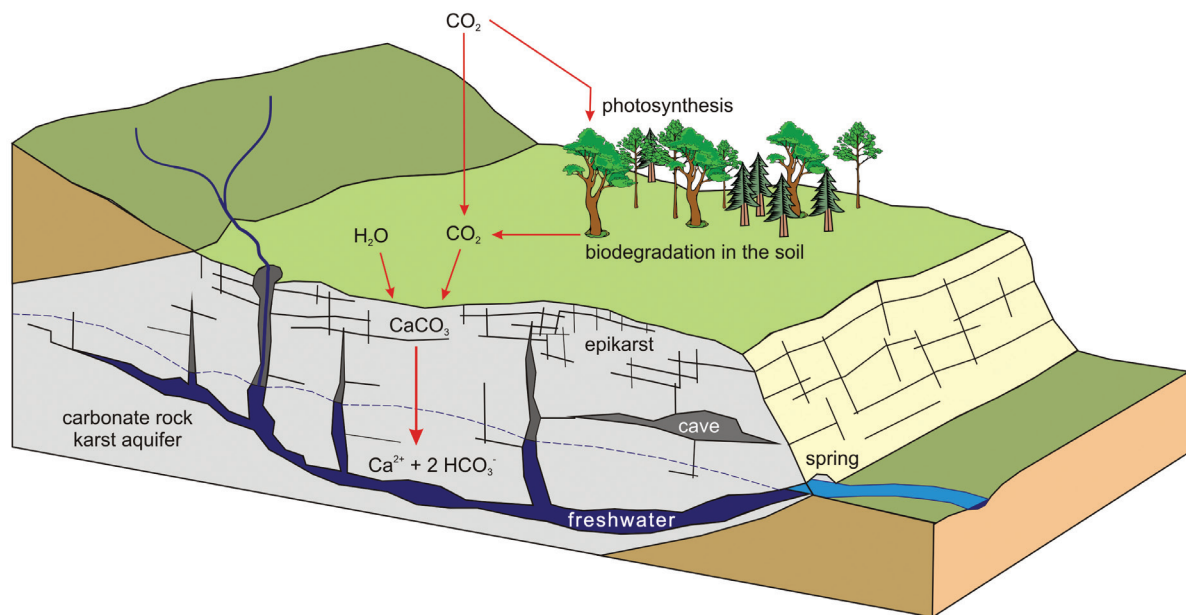


Fig. 1: Schematic illustration of a karst system, its natural resources and relevant processes (modified after Goldscheider & Drew, 2007).

## Interconnected Resources and Ecosystem Services

### Freshwater

According to UNESCO “Groundwater contained in aquifer systems represents the most significant as well as the safest source of drinking water” (Aureli, 2010). Ford and Williams (1989) have estimated that karst aquifers supply drinking water for about 25 % of the global population. Although this is probably an overestimation, this number illustrates the importance of karst aquifers as freshwater resources. In some countries, such as Austria or Slovenia, karst water contributes about 50 % to water supply (Ravbar and Goldscheider, 2007). The city of Vienna with its 2 million inhabitants is entirely supplied by karst water (Maloszewski et al., 2002). Many regions and cities in Italy are also supplied by karst waters, including the capital with its 2.8 million inhabitants in the city area. Since pre-Christian time and even today, Rome is predominantly supplied by water from several large karst springs (Kresic and Stevanovic, 2010). The South Italian Campania Region with several million inhabitants also heavily depends on karst water sources (De Vita et al., 2012; Fiorillo and Doglioni, 2010). The Edwards Aquifer in Texas, USA, is another important example of a karst groundwater resource supplying millions of people, including several big cities, such as San Antonio (Chen et al., 2001; Wong et al., 2012). China is the country where the largest number of people rely on karst water resources, probably more than a hundred million (Lu et al., 2006).

At the same time, karst aquifers are particularly vulnerable to contamination, because of their hydrogeological structure: Contaminants can easily enter the aquifer through thin soils and the epikarst or via swallow holes. In the aquifer, they can rapidly spread over large distances in the conduit network and impact springs or wells used for water supply (Goldscheider, 2005).

Despite this often-emphasized vulnerability, some karst aquifers deliver drinking water of excellent quality. This can be attributed to favourable hydrogeological settings, such as thick overlying layers (protective cover), absence of sinking streams and swallow holes, thick unsaturated zone or a large reservoir with deep regional flow systems. However, in many cases, clean groundwater can be found in healthy karst ecosystems with undisturbed soils and vegetation

that provide valuable ecosystem services in natural water purification. In turn, clean groundwater emerging from karst springs provides the basis for healthy aquatic ecosystems (Bonacci et al., 2009).

### Soils

Soils on karst are the basis for natural vegetation and soil fauna, but also for agricultural land use including livestock holding. It is generally difficult to define the thickness of soil on karst limestone, because the soil tends to fill pockets, grikes (karren) and open fissures in the limestone.

The typical soil type on karst is rendzina, characterized by an A-C profile. The A horizon is the organic-rich and biological active layer, while C consists of limestone, partly loosened by weathering (Blume et al., 2002). Owing to the mechanical and geochemical contrast between the soft A and the hard C horizon, rendzina soils are particularly vulnerable to soil erosion (Figure 2). Mechanical action by cattle, agricultural machines or other activities can easily damage the A horizon and leave nothing but naked limestone. Similarly, removal or degradation of the vegetation can cause rapid soil erosion by intense precipitation (Feaser and O’Connell, 2009; Kheir et al., 2008; Yang et al., 2010).

The mineral phase of soils on karst generally originates from carbonate rock dissolution, although aeolian sediments (loess) can additionally contribute to soil formation (Kufmann, 2003). In karst regions adjacent to volcanic areas, such as Southern Italy, pyroclastic deposits also often form soils and influence epikarst development (Celico et al., 2010).

Limestone often contains 1 to 10 % non-soluble minerals (Dreybrodt and Kaufmann, 2007; Ford and Williams, 2007). The rate of limestone dissolution depends on precipitation and other hydro-climatic and biogeochemical factors. In many cases, limestone dissolution is in the range of 10 to 100 mm in 1000 years (Gabrovsek, 2007; Groves and Meiman, 2005; Sweet et al., 1976). This means that limestone dissolution typically generates 0.1 to 10 mm of residual minerals in 1000 years. These numbers illustrate that soil erosion on karst is irreversible on a human time scale although organic soil matter can form more rapidly than mineral soil.



Fig. 2: Soil erosion and “rocky desertification” in a Chinese karst landscape. Soils on karst are particularly vulnerable to erosion and the loss of soil is largely irreversible on a human time scale.



## Biodiversity

Biodiversity in karst areas can be subdivided into surface and sub-surface biodiversity. Biodiversity at the land surface of karst terrains is not fundamentally different from that of non-karst areas. Sunlight is the energy source for the primary production of organic material by plants. Dead plant material is partially degraded in the soil, by the action of soil macrofauna, fungi and microorganisms. Plants are also the basis of the food web for herbivore and, eventually, carnivore animal species.

Underground karst ecosystems are characterized by the absence of sunlight. There is no primary production of organic matter by plants or algae, but the food web is entirely based on imported organic matter from the land surface (Hancock et al., 2005). Therefore, subterranean biocenoses consist of animals, fungi and microorganisms (Humphreys, 2006). Specific cave biocenoses that use geochemical energy sources, such as sulphide oxidation (Engel, 2007), are not discussed here.

Subterranean life can best be observed in caves, but also exists in smaller cavities and fissures. Subterranean species can be grouped into terrestrial and aquatic. The terms used to describe these species are troglonexes/stygoxenes, trogliphiles/stygoiphiles and troglobites/styglobites (Culver et al., 2000). The prefix troglo refers to (air-filled) caves whereas stygo stands for groundwater. Troglonexes (cave visitors) are species that frequently visit caves (e.g. for shelter) but must leave the cave to complete their life cycles. Bats are prime examples of troglonexes. Troglo- and stygoiphiles live in caves or groundwater and can complete their life cycles there, but can also live in suitable surface habitats. Troglobites and styglobites are species that only live underground, in caves or groundwater, and are totally adapted to a life without sunlight. These species usually have no eyes and no skin pigments. Blind caves fish and cave salamanders (e.g. *Proteus anguinus*) are prime examples of this group (Felice et al., 2008; Pezdiric et al., 2011; Voituron et al., 2011).

Subterranean life can also be found in other geological environments, such as alluvial aquifers, but the corresponding biocenoses mostly consist of very small invertebrates (Danielopol and Pospisil, 2001). Karst aquifers offer a greater diversity of subterranean habitats and larger voids than other subterranean environments. Therefore, the troglo- and stygofauna of karst includes a greater biodiversity and also larger species (Christman and Culver, 2001; Elliott, 2007).

Subterranean biocenoses are often characterized by a high number of rare and endemic species (Achurra and Rodriguez, 2008), because of their high degree of isolation. Troglo- and styglobites cannot leave their underground habitats and are thus often restricted to one single karst or cave system. Many underground species are still undiscovered, and surveys of underground biodiversity at a previously unexplored karst location often reveal new species (Clements et al., 2006). Therefore, destruction or contamination of karst habitats is likely to lead to the extinction of unknown species. The epikarst also provides habitats for specifically adapted biocenoses (Pipan et al., 2008).

Some of this also applies to karst ecosystems at the land surface: Although less isolated than caves, they are often quite different from adjacent landscapes in terms of topography, geomorphology, hydrology, soils and vegetation (Aukema et al., 2007; Moran et al., 2008). Karst landscapes offer a greater variety of different habitats than non-karst landscapes and are often relatively isolated from their surroundings. Therefore, they host a great biodiversity of animal and plant species, including rare and endemic species (Clements et al., 2006). For example, Delacour's langur (*Trachypitecus delacouri*), one of the most endangered primate species, is endemic to some Vietnamese karst areas (Tuyet, 2001; Workman, 2010) (Figure 3). This primate is the highest species endemic to karst.




Fig. 3: Delacour's langur, one of the most endangered primate species, is endemic to some Vietnamese karst regions: a) Several specimens in their natural karst habitat, b) an individual langur in the Endangered Primates Rescue Centre (EPRC) in Vietnam (photos: Tilo Nadler, EPRC).

## Karst as Carbon Dioxide Sink

The aforementioned hydrogeochemical equation illustrates the role of karst processes as a carbon dioxide sink. In karst terrains without soil and vegetation (e.g. alpine or arctic areas), CO<sub>2</sub> only comes from the atmosphere. CO<sub>2</sub> partial pressures in the atmosphere have steadily increased from 316 ppm in 1959 to 392 ppm in 2011 (Manua Loa Observatory, 2012). For a given CO<sub>2</sub> partial pressure in the air, the equilibrium concentration in water only depends on temperature: The lower the temperature, the higher the CO<sub>2</sub> concentration in water (Dreybrodt, 2000).

When soils and vegetation are present, the larger part of the CO<sub>2</sub> comes from the biodegradation of organic matter in the soil. In this case, the photosynthesis of plants is the primary process that removes CO<sub>2</sub> from the atmosphere and transforms it into living organic material, while microbial degradation of dead plant material generates CO<sub>2</sub> at highly variable levels, depending on many factors, such as soil structure, type and content of organic matter, and temperature. Soil CO<sub>2</sub> partial pressures range between atmospheric levels (0.039 %) and 10 % with 0.5 to 5 % as the typical range, i.e. about 10 to 100 times higher than in the atmosphere (Liu et al., 2007). A part of this CO<sub>2</sub> is dissolved in soil water and enters the deeper underground, where it reacts with carbonate rock to form dissolved calcium cations and bicarbonate (HCO<sub>3</sub><sup>-</sup>) anions in the groundwater.

Consequently, karst systems covered with soil and vegetation are more efficient as CO<sub>2</sub> sinks than bare carbonate rock outcrops, for three main reasons: 1) photosynthetic CO<sub>2</sub> uptake by the vegetation; 2) carbon storage in organic-rich rendzina soils; 3) increased microbial CO<sub>2</sub> production in the soil and subsequent neutralization by carbonate rock dissolution (Liu et al., 2010).

Liu et al. (2008) have estimated that karst processes account for 10 % of the total anthropogenic CO<sub>2</sub> emission, or 29 % of the “missing CO<sub>2</sub> sink”. Recent studies suggest that the role of carbonate rock weathering as a CO<sub>2</sub> sink had previously been underestimated by a factor of 3, while the role of silicate weathering has been overestimated (Liu et al., 2011).

## Recreational and Cultural Value of Karst Landscapes and Caves

Karst landscapes and caves have high recreational, cultural and historical values. Many artefacts documenting early human development have been preserved in karst and cave settings, such as bones and fireplaces of early men, cave paintings, early pieces of artwork and the first musical instrument, a 35,000 years old flute found in a cave in Germany (Münzel et al., 2002).

In 2007, approximately 50 karst sites were on the list of UNESCO world heritage sites, for various reasons, such as landscape, cultural value or biodiversity (Hamilton-Smith, 2007). Re-evaluation of the current list revealed that 41 site descriptions refer to caves, 12 site descriptions mention karst as the major cultural or natural value, and 16 descriptions name limestone or dolomite as the characteristic rock type. The most prominent UNESCO karst and cave world heritage sites include South China Karst, Ha Long Bay in Vietnam, the Škocjan Caves in Slovenia, the Mammoth Cave and Carlsbad Caverns, which are at the same time US National Parks, and the Plitvice Lakes National Park in Croatia. The latter is a prime example of a groundwater-dependent aquatic ecosystem supplied by water from a regional karst aquifer system (Biondic et al., 2010). These few examples illustrate the natural, cultural, touristic and recreational value of karst landscapes and caves all over the world.

## Synthesis: Karst Ecosystem Resources and Services

This paragraph and Figure 4 summarize how the natural resources and ecosystem services described in the previous sections are connected in a healthy karst ecosystem.

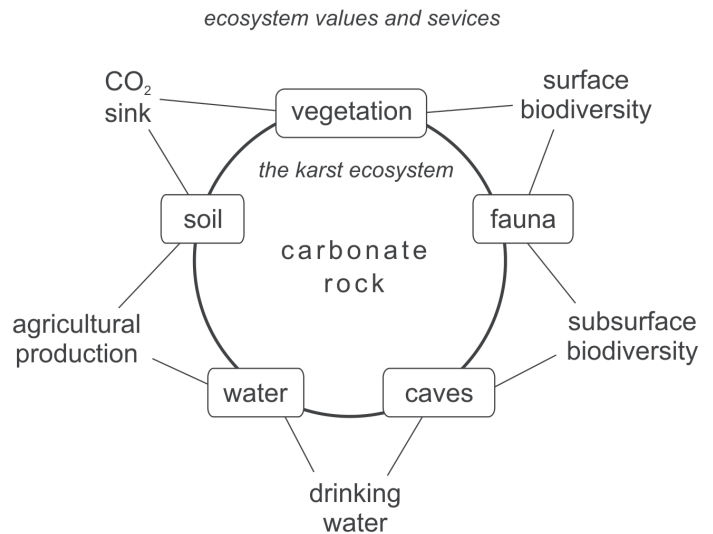


Fig. 4: Generalised presentation of an undisturbed karst ecosystem and its natural resources that represent a variety of values and provide ecosystem services.

Carbonate rock provides the geological and geochemical basis of any karst ecosystem. Soils on karst result from biological activities and mainly consist of organic matter and residual minerals from carbonate dissolution. Soils are the basis for both natural vegetation and agricultural production on karst. Karst areas covered with soil and vegetation are more efficient as a natural CO<sub>2</sub> sink than bare limestone outcrops. Soils also contribute in many ways to the natural protection of groundwater against contamination. For example, clay minerals in soils adsorb heavy metals, while microbial activity in the soil can cause biodegradation of organic contaminants (Shepard and Gutierrez, 1999).

Water is probably the most important natural resource in karst, for man and ecosystem. At the same time, water connects all processes, natural resources and ecosystem services in karst: Karst aquifers, karst landscapes and caves are the results of water-rock interaction. The availability of water determines the efficiency of karst processes as a CO<sub>2</sub> sink (Liu et al., 2008). Water is the main agent of soil formation and soil erosion. Many karst areas are hotspots of biodiversity (Danielopol et al., 2002), because karst offers a variety of habitats, at the land surface, in the epikarst and in the underground, in water-filled and air-filled fractures and caves. Surface and subsurface biodiversity rely on clean water. In turn, healthy vegetation and biocenoses contribute to the natural purification of water in karst areas, as in other hydrogeological environments (Postel and Thompson, 2005).

## Interconnected Vulnerabilities and Impact Pathways

Because of the high degree of interconnectivity of karst ecosystems, direct impacts on a single element of the karst ecosystem can have serious indirect consequences for other elements or the entire karst ecosystem (Figure 5). For example, karst areas are particularly vulnerable to soil erosion so that maladjusted land-use practices can

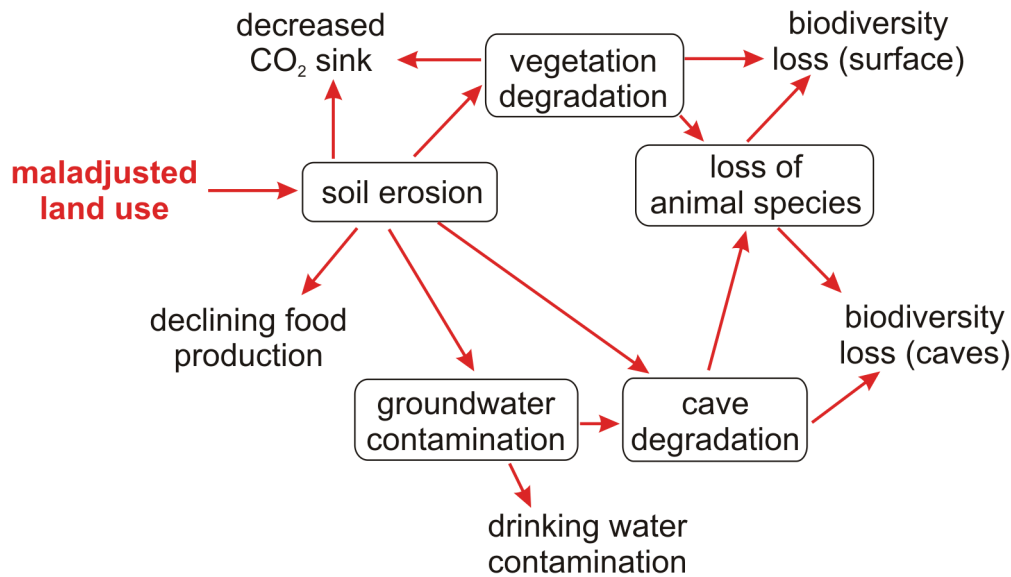


Fig. 5: Exemplified illustration of interconnected vulnerabilities and impact pathways damaging a karst ecosystem and reducing its natural values and ecosystem services.

lead to a rapid and irreversible loss of soil and to “rocky desertification” – a major environmental problem in China (Figure 2) (Kheir et al., 2008; Xu et al., 2011). Soil erosion can lead to declining food production in agricultural areas. Degradation of natural vegetation and soil erosion often depend on each other, i.e. vegetation degradation can cause erosion and vice versa (Feaser and O’Connell, 2009).

Soil erosion and the associated decline of vegetation and biological activity also reduces the efficiency of karst landscapes to act as a natural sink for atmospheric CO<sub>2</sub> (Liu et al., 2010). However, other studies, from non-karst areas, report that soil erosion acts as a net sink for CO<sub>2</sub>, because it transports organic particles to the sea where they are trapped in sediments (Dymond, 2010).

Soil erosion impairs groundwater quality, for two main reasons: 1) Suspended soil particles act as transport vectors for contaminants (Mahler et al., 1999; Mahler et al., 2000; Pronk et al., 2009); 2) The soil is an important part of the natural protective cover – a loss of soil consequently means increased groundwater vulnerability (Ravbar and Goldscheider, 2007). Deterioration of groundwater quality will also impact aquatic biocenoses in the aquifer and in associated surface waters.

Soil erosion and vegetation degradation also result in a loss of habitats and thus a decline in biodiversity at the land surface (Pimentel and Kounang, 1998; Stoate et al., 2001; Zaimes et al., 2012). Direct and indirect impacts of soil erosion and increased sediment transport on subsurface biodiversity are hypothesized but have not yet been studied in detail.

## Conclusion

Karst systems contain many natural resources, host a high biodiversity and deliver valuable ecosystem services. All these resources and services are particularly vulnerable to human impacts and interconnected in complex ways that are still incompletely understood. Impacts on isolated elements of the karst ecosystem can have unexpected impacts on other elements of the karst ecosystem. For example, groundwater contamination can lead to the extinction of endemic and yet undiscovered species in the karst aquifer and thus to a loss of biodiversity. Soil erosion can also cause groundwater

contamination and decrease the effectiveness of the karst system to act as a natural sink for carbon dioxide. Therefore, the protection of karst groundwater, biodiversity, natural resources and ecosystem services in karst terrains requires a holistic approach:

*Integrated vulnerability and risk mapping at regional to international scales as a basis for the prioritisation of protection measures.* At least the most valuable and vulnerable zones should be protected. This approach includes groundwater vulnerability mapping, but should be extended to biodiversity, soils and other karst ecosystem values and services.

*Adapted land-use practices to avoid soil erosion, vegetation degradation and groundwater contamination.* This includes the selection and cultivation of adequate plant species, low-intensity soil cultivation (e.g. non-plough tillage), the avoidance or at least reduced and temporally-adapted, intelligent use of agrochemicals and fertilisers (taking into account the hydrologic variability of karst), and the preservation or construction of terraces.

*Highest protection status for the most valuable karst areas.* Many more karst regions worldwide have the potential to be included on the UNESCO world heritage list, to be designated National Park or to receive another type of high protection status, based on their biodiversity, freshwater resources, unique geomorphology or valuable caves.

This latter measure will also help to increase the public awareness of karst, which is another crucial point: The public and the politicians need to be informed about the value and vulnerability of karst.

**Acknowledgment:** This article belongs to a series of “Reviews in Karst Hydrogeology” promoted by the IAH Karst Commission ([www.iah.org/karst](http://www.iah.org/karst)) with the goal to collect and evaluate current knowledge in different fields of karst hydrogeology and make it available to the scientific community



## REFERENCES

- Achurra, A., Rodriguez, P., 2008. Biodiversity of groundwater oligochaetes from a karst unit in northern Iberian Peninsula: ranking subterranean sites for conservation management. *Hydrobiologia* 605, 159-171.
- Aukema, J.E., Carlo, T.A., Collazo, J.A., 2007. Landscape assessment of tree communities in the northern karst region of Puerto Rico. *Plant Ecology* 189, 101-115.
- Aureli, A., 2010. The UNESCO IHP's Shared Aquifer Resources Management Global Project AQUAmundi 1, 1-6.
- Bakalowicz, M., 2005. Karst groundwater: a challenge for new resources. *Hydrogeology Journal* 13, 148-160.
- Bautista, F., Palacio-Aponte, G., Quintana, P., Zinck, J.A., 2011. Spatial distribution and development of soils in tropical karst areas from the Peninsula of Yucatan, Mexico. *Geomorphology* 135, 308-321.
- Biondic, B., Biondic, R., Measki, H., 2010. The conceptual hydrogeological model of the Plitvice Lakes. *Geologia Croatica* 63, 195-206.
- Blume, H.-P., Brümmer, G., Schwertmann, U., Horn, R., Kögel-Knabner, I., Stahr, K., Auerswald, K., Beyer, L., Hartmann, A., Litz, N., Scheinost, A., Stanjek, H., Welp, G., Wilke, B.-W., 2002. Scheffer/Schachtschabel: *Lehrbuch der Bodenkunde*, 15 ed. Spektrum Akademischer Verlag.
- Bögli, A., 1964. Mischungskorrosion - ein Beitrag zum Verkarstungsproblem [mixing corrosions - a contribution to the problem of karstification]. *Erdkunde* 18, 83-92.
- Bonacci, O., Pipan, T., Culver, D.C., 2009. A framework for karst ecohydrology. *Environmental Geology* 56, 891-900.
- Celico, F., Naclerio, G., Bucci, A., Nerone, V., Capuano, P., Carcione, M., Allocca, V., Celico, P., 2010. Influence of pyroclastic soil on epikarst formation: a test study in southern Italy. *Terra Nova* 22, 110-115.
- Chen, C.C., Gillig, D., McCarl, B.A., 2001. Effects of climatic change on a water dependent regional economy: A study of the Texas Edwards Aquifer. *Climatic Change* 49, 397-409.
- Christman, M.C., Culver, D.C., 2001. The relationship between cave biodiversity and available habitat. *Journal of Biogeography* 28, 367-380.
- Clements, R., Sodhi, N.S., Schilthuizen, M., Ng, P.K.L., 2006. Limestone karsts of southeast Asia: Imperiled arks of biodiversity. *Bioscience* 56, 733-742.
- Culver, D.C., Master, L.L., Christman, M.C., Hobbs, H.H., 2000. Obligate cave fauna of the 48 contiguous United States. *Conservation Biology* 14, 386-401.
- Danielopol, D.L., Pospisil, P., 2001. Hidden biodiversity in the groundwater of the Danube Flood Plain National Park (Austria). *Biodiversity and Conservation* 10, 1711-1721.
- Danielopol, D.L., Rouch, R., Baltanas, A., 2002. Taxonomic diversity of groundwater harpacticoida (Copepoda, Crustacea) in southern France - A contribution to characterise hotspot diversity sites. *Vie Et Milieu-Life and Environment* 52, 1-15.
- De Vita, P., Allocca, V., Manna, F., Fabbrocino, S., 2012. Coupled decadal variability of the North Atlantic Oscillation, regional rainfall and karst spring discharges in the Campania region (southern Italy). *Hydrology and Earth System Sciences* 16, 1389-1399.
- Dreybrodt, W., 1990. The role of dissolution kinetics in the development of karstification in limestone: A model simulation of karst evolution. *Journal of Geology* 98, 639-655.
- Dreybrodt, W., 2000. Equilibrium chemistry of karst waters in limestone terranes, in: Klimchouk, A., Ford, D.C., Palmer, A.N., Dreybrodt, W. (Ed.), *Speleogenesis, Evolution of Karst Aquifers*. National Speleological Society, Inc., Huntsville, Alabama, USA, pp. 126-135.
- Dreybrodt, W., Kaufmann, G., 2007. Physics and chemistry of dissolution on subaerially exposed soluble rocks by flowing water films. *Acta Carsologica* 36, 357-367.
- Dymond, J.R., 2010. Soil erosion in New Zealand is a net sink of CO<sub>2</sub>. *Earth Surface Processes and Landforms* 35, 1763-1772.
- Elliott, W.R., 2007. Zoogeography and biodiversity of Missouri caves and karst. *Journal of Cave and Karst Studies* 69, 135-162.
- Engel, A.S., 2007. Observations on the biodiversity of sulfidic karst habitats. *Journal of Cave and Karst Studies* 69, 187-206.
- Feeser, I., O'Connell, M., 2009. Fresh insights into long-term changes in flora, vegetation, land use and soil erosion in the karstic environment of the Burren, western Ireland. *Journal of Ecology* 97, 1083-1100.
- Felice, V., Visconti, M.A., Trajano, E., 2008. Mechanisms of pigmentation loss in subterranean fishes. *Neotropical Ichthyology* 6, 657-662.
- Fiorillo, F., Doglioni, A., 2010. The relation between karst spring discharge and rainfall by cross-correlation analysis (Campania, southern Italy). *Hydrogeology Journal* 18, 1881-1895.
- Ford, D., Williams, D.W., 1989. *Karst Geomorphology and Hydrology*. Unwin Hyman, Boston.
- Ford, D., Williams, P., 2007. *Karst hydrogeology and geomorphology*. Wiley.
- Furey, N.M., Mackie, I.J., Racey, P.A., 2010. Bat diversity in Vietnamese limestone karst areas and the implications of forest degradation. *Biodiversity and Conservation* 19, 1821-1838.
- Gabrovsek, F., 2007. On denudation rates in Karst. *Acta Carsologica* 36, 7-13.
- Gabrovsek, F., Dreybrodt, W., 2000. Role of mixing corrosion in calcite-aggressive H<sub>2</sub>O-CO<sub>2</sub>-CaCO<sub>3</sub> solutions in the early evolution of karst aquifers in limestone. *Water Resources Research* 36, 1179-1188.
- Gabrovsek, F., Dreybrodt, W., 2001. A model of the early evolution of karst aquifers in limestone in the dimensions of length and depth. *Journal of Hydrology* 240, 206-224.
- Goldscheider, N., 2005. Karst groundwater vulnerability mapping: application of a new method in the Swabian Alb, Germany. *Hydrogeology Journal* 13, 555-564.
- Goldscheider, N., Drew, D., 2007. *Methods in karst hydrogeology*. Taylor & Francis, London.
- Groves, C., Meiman, J., 2005. Weathering, geomorphic work, and karst landscape evolution in the Cave City groundwater basin, Mammoth Cave, Kentucky. *Geomorphology* 67, 115-126.
- Hamilton-Smith, E., 2007. Karst and world heritage status. *Acta Carsologica* 36, 291-302.
- Hancock, P.J., Boulton, A.J., Humphreys, W.F., 2005. Aquifers and hyporheic zones: Towards an ecological understanding of groundwater. *Hydrogeology Journal* 13, 98-111.
- Humphreys, W.F., 2006. Aquifers: the ultimate groundwater-dependent ecosystems. *Australian Journal of Botany* 54, 115-132.
- Jiang, Y.J., Li, L.L., Wu, Y.X., Jia, Y.A., Yuan, D.X., 2008. Temporal-spatial variability of soil fertility in karst region: a case study of Xiaojiang watershed Yunnan. *Environmental Geology* 55, 875-887.
- Kheir, R.B., Abdallah, C., Khawlie, A., 2008. Assessing soil erosion in Mediterranean karst landscapes of Lebanon using remote sensing and GIS. *Engineering Geology* 99, 239-254.
- Kovacs, A., Perrochet, P., Kiraly, L., Jeannin, P.Y., 2005. A quantitative method for the characterisation of karst aquifers based on spring hydrograph analysis. *Journal of Hydrology* 303, 152-164.
- Kresic, N., Stevanovic, Z., 2010. *Groundwater Hydrology of Springs*. Engineering, Theory, Management, and Sustainability. Elsevier, Butterworth-Heinemann, Oxford.
- Kufmann, C., 2003. Soil types and eolian dust in high-mountainous karst of the Northern Calcareous Alps (Zugspitzplatt, Wetterstein Mountains, Germany). *Catena* 53, 211-227.
- Liu, Z.H., Dreybrodt, W., Liu, H., 2011. Atmospheric CO<sub>2</sub> sink: Silicate weathering or carbonate weathering? *Applied Geochemistry* 26, S292-S294.
- Liu, Z.H., Dreybrodt, W., Wang, H.J., 2008. A possible important CO<sub>2</sub> sink by the global water cycle. *Chinese Science Bulletin* 53, 402-407.
- Liu, Z.H., Dreybrodt, W., Wang, H.J., 2010. A new direction in effective accounting for the atmospheric CO<sub>2</sub> budget: Considering the combined action of carbonate dissolution, the global water cycle and photosynthetic uptake of DIC by aquatic organisms. *Earth-Science Reviews* 99, 162-172.
- Liu, Z.H., Li, Q., Sun, H.L., Wang, J.L., 2007. Seasonal, diurnal and storm-scale hydrochemical variations of typical epikarst springs in subtropical karst areas of SW China: Soil CO<sub>2</sub> and dilution effects. *Journal of Hydrology* 337, 207-223.

- Lu, Y.R., Zhang, F.E., Liu, C.L., Tong, G.B., Zhang, Y., 2006. Groundwater systems and eco-hydrological features in the main karst regions of China. *Acta Geologica Sinica-English Edition* 80, 743-753.
- Mahler, B.J., Lynch, L., Bennett, P.C., 1999. Mobile sediment in an urbanizing karst aquifer: implications for contaminant transport. *Environmental Geology* 39, 25-38.
- Mahler, B.J., Personne, J.C., Lods, G.F., Drogue, C., 2000. Transport of free and particulate-associated bacteria in karst. *Journal of Hydrology* 238, 179-193.
- Maloszewski, P., Stichler, W., Zuber, A., Rank, D., 2002. Identifying the flow systems in a karstic-fissured-porous aquifer, the Schneelpe, Austria, by modelling of environmental O-18 and H-3 isotopes. *Journal of Hydrology* 256, 48-59.
- Moran, J., Sheehy, S.M., Gormally, M., 2008. The influence of hydrological regime and grazing management on the plant communities of a karst wetland (Skealaghan turlough) in Ireland. *Applied Vegetation Science* 11, 13-17.
- Münzel, S.C., Seeberger, F., Hein, W., 2002. The Geißenklösterle Flute – Discovery, Experiments, Reconstruction, in: Hickmann, E., Kilmer, A.D., Eichmann, R. (Eds.), *Studien zur Musikarchäologie III; Archäologie früher Klangerzeugung und Tonordnung; Musikarchäologie in der Ägäis und Anatolien. Orient-Archäologie Bd. 10.* Verlag Marie Leidorf GmbH, pp. 107-118.
- Pezdir, M., Heath, E., Mali, L.B., Bulog, B., 2011. PCB accumulation and tissue distribution in cave salamander (*Proteus anguinus anguinus*, Amphibia, Urodela) in the polluted karstic hinterland of the Krupa River, Slovenia. *Chemosphere* 84, 987-993.
- Pimentel, D., Kounang, N., 1998. Ecology of soil erosion in ecosystems. *Ecosystems* 1, 416-426.
- Pipan, T., Navodnik, V., Janzekovic, F., Novak, T., 2008. Studies of the fauna of percolation water of Huda luknja, a cave in isolated karst in northeast Slovenia. *Acta Carsologica* 37, 141-151.
- Postel, S.L., Thompson, B.H., 2005. Watershed protection: Capturing the benefits of nature's water supply services. *Natural Resources Forum* 29, 98-108.
- Pronk, M., Goldscheider, N., Zopfi, J., Zwahlen, F., 2009. Percolation and Particle Transport in the Unsaturated Zone of a Karst Aquifer. *Ground Water* 47, 361-369.
- Ravbar, N., Engelhardt, I., Goldscheider, N., 2011. Anomalous behaviour of specific electrical conductivity at a karst spring induced by variable catchment boundaries: the case of the Podstenjek spring, Slovenia. *Hydrological Processes* 25, 2130-2140.
- Ravbar, N., Goldscheider, N., 2007. Proposed methodology of vulnerability and contamination risk mapping for the protection of karst aquifers in Slovenia. *Acta Carsologica* 36, 397-411.
- Shepard, L., Gutierrez, M., 1999. Metal retention in a thin karstic soil, Christian County, Missouri. *Environmental Geology* 37, 107-111.
- Sket, B., 1999. High biodiversity in hypogean waters and its endangerment - The situation in Slovenia, the Dinaric Karst, and Europe. *Crustaceana* 72, 767-779.
- Stoate, C., Boatman, N.D., Borralho, R.J., Carvalho, C.R., de Snoo, G.R., Eden, P., 2001. Ecological impacts of arable intensification in Europe. *Journal of Environmental Management* 63, 337-365.
- Sweet, J.R., Rauch, H.W., White, W.B., 1976. Role of Hydrodynamics in Controlling Dissolution Rate of Limestone. *Transactions-American Geophysical Union* 57, 249-249.
- Tuyet, D., 2001. Characteristics of karst ecosystems of Vietnam and their vulnerability to human impact. *Acta Geologica Sinica-English Edition* 75, 325-329.
- Voituron, Y., de Fraipont, M., Issartel, J., Guillaume, O., Clobert, J., 2011. Extreme lifespan of the human fish (*Proteus anguinus*): a challenge for ageing mechanisms. *Biology Letters* 7, 105-107.
- White, W.B., 2007. Evolution and age relations of karst landscapes. *Acta Carsologica* 36, 45-52.
- Williams, P.W., 2008. The role of the epikarst in karst and cave hydrogeology: a review. *International Journal of Speleology* 37, 1-10.
- Winston, W.E., Criss, R.E., 2004. Dynamic hydrologic and geochemical response in a perennial karst spring. *Water Resources Research* 40.
- Wong, C.I., Mahler, B.J., Musgrove, M., Banner, J.L., 2012. Changes in sources and storage in a karst aquifer during a transition from drought to wet conditions. *Journal of Hydrology* 468, 159-172.
- Workman, C., 2010. Diet of the Delacour's Langur (*Trachypithecus delacouri*) in Van Long Nature Reserve, Vietnam. *American Journal of Primatology* 72, 317-324.
- Xu, Y.Q., Luo, D., Peng, J., 2011. Land use change and soil erosion in the Maotiao River watershed of Guizhou Province. *Journal of Geographical Sciences* 21, 1138-1152.
- Yang, Z.S., Yang, L.F., Zhang, B.S., 2010. Soil erosion and its basic characteristics at karst rocky-desertified land consolidation area: A case study at Muzhe Village of Xichou County in Southeast Yunnan, China. *Journal of Mountain Science* 7, 55-72.
- Yuan, D.X., 2001. On the karst ecosystem. *Acta Geologica Sinica-English Edition* 75, 336-338.
- Zaimes, G.N., Emmanouloudis, D., Iakovoglou, V., 2012. Estimating soil erosion in Natura 2000 areas located on three semi-arid Mediterranean islands. *Journal of Environmental Biology* 33, 277-282.