

## ANNEXES

### **Annex 1: DIKTAS Maps (enclosed)**

1. Administrative Boundaries in DIKTAS region
2. Hydrogeological Map of Dinaric Karst
3. Corine Land Cover Map
4. Water Resources Map
5. Dams and Reservoirs
6. Emerald Network Map
7. Karstic Caves
8. Transboundary Aquifer Map
9. Monitoring Networks
10. Ramsar sites

### **Annex 2: Country Reports (<http://diktas.iwlearn.org/publications/projectdocuments>)**

### **Annex 3: International Legal Instruments (<http://diktas.iwlearn.org/publications/projectdocuments>)**

### **Annex 4: 4 Stakeholders and Public Participation Strategy (<http://diktas.iwlearn.org/publications/projectdocuments>)**

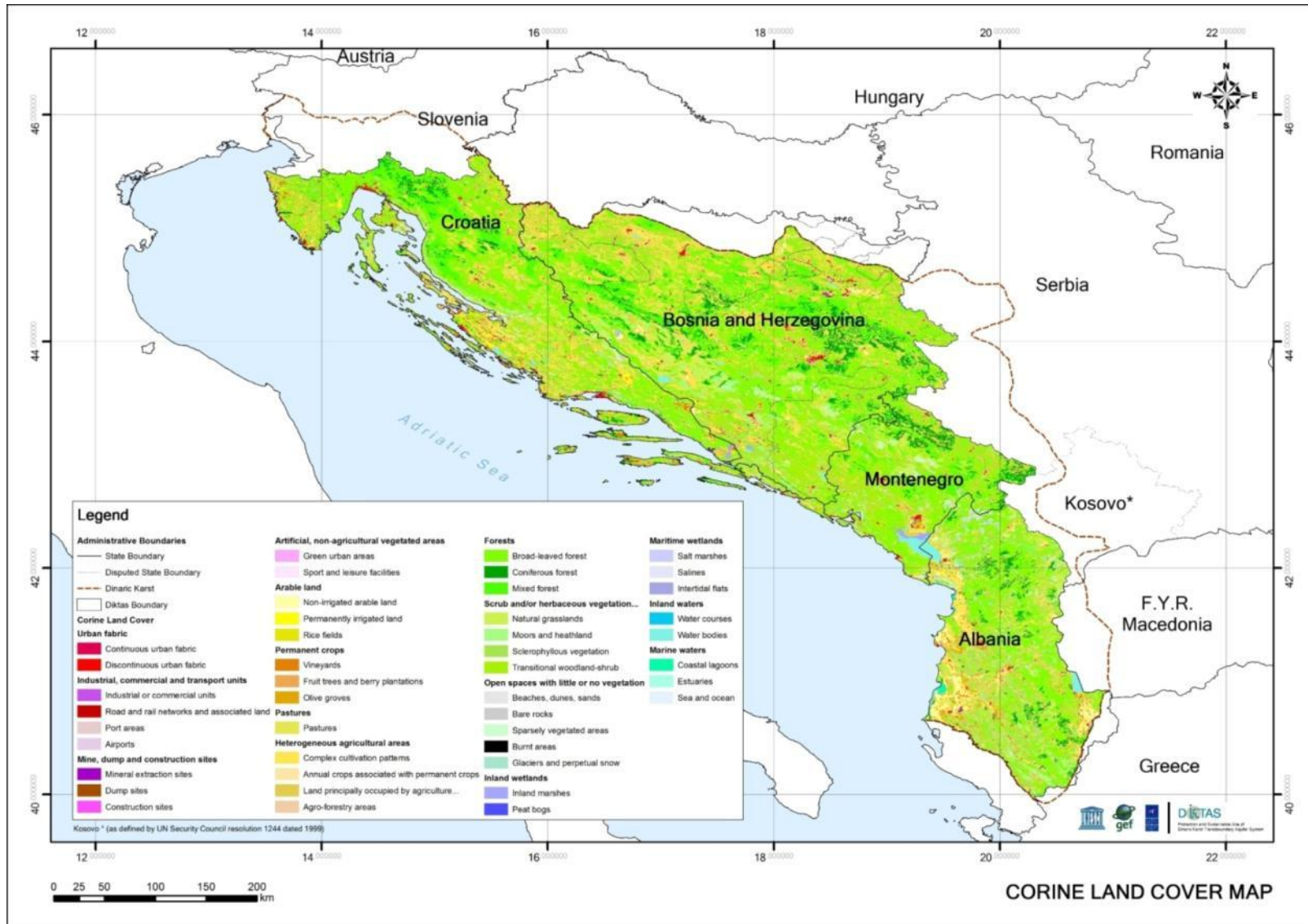




1. Administrative Boundaries in DIKTAS region







3. Corine Land Cover Map

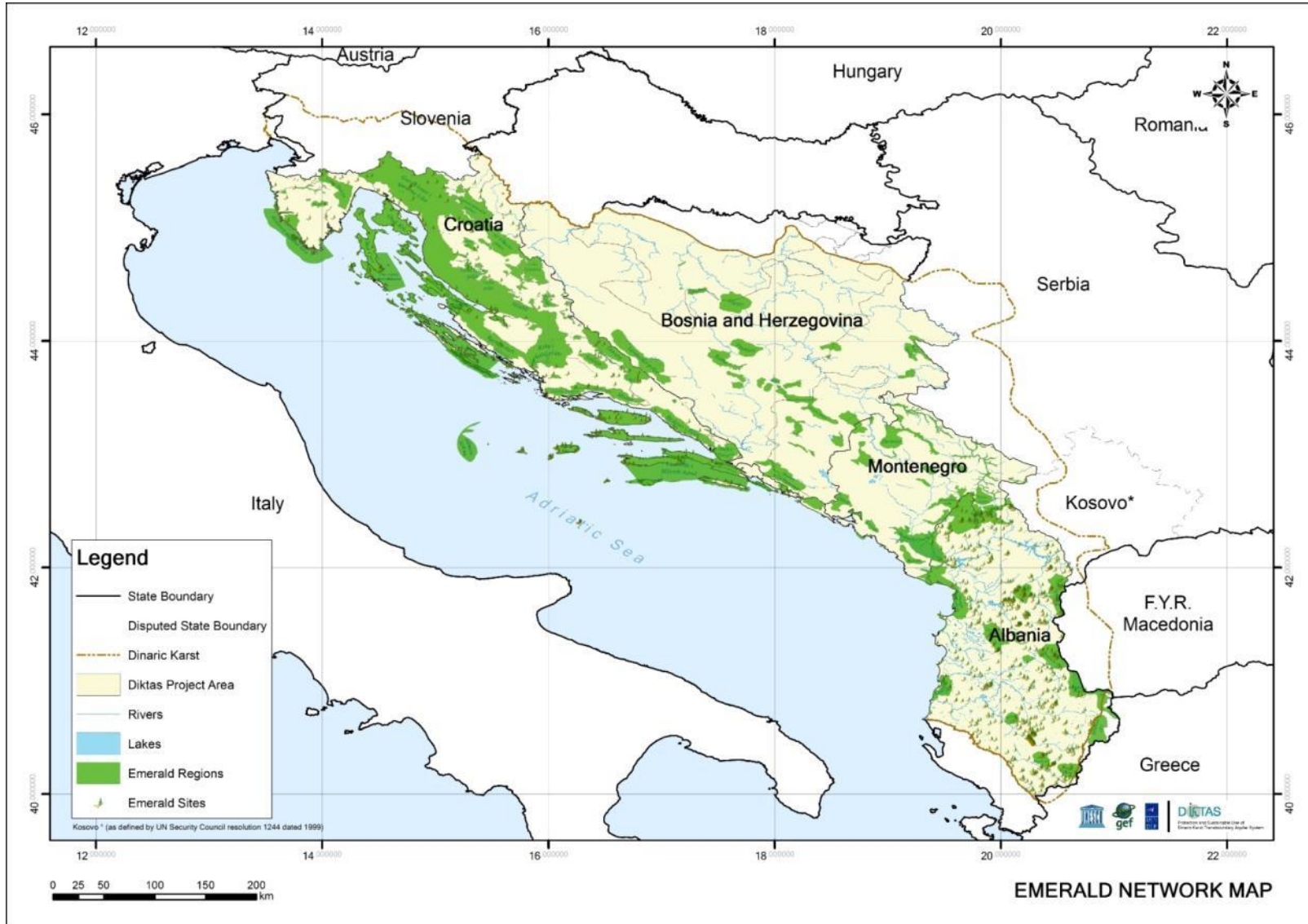


4. Water Resources Map



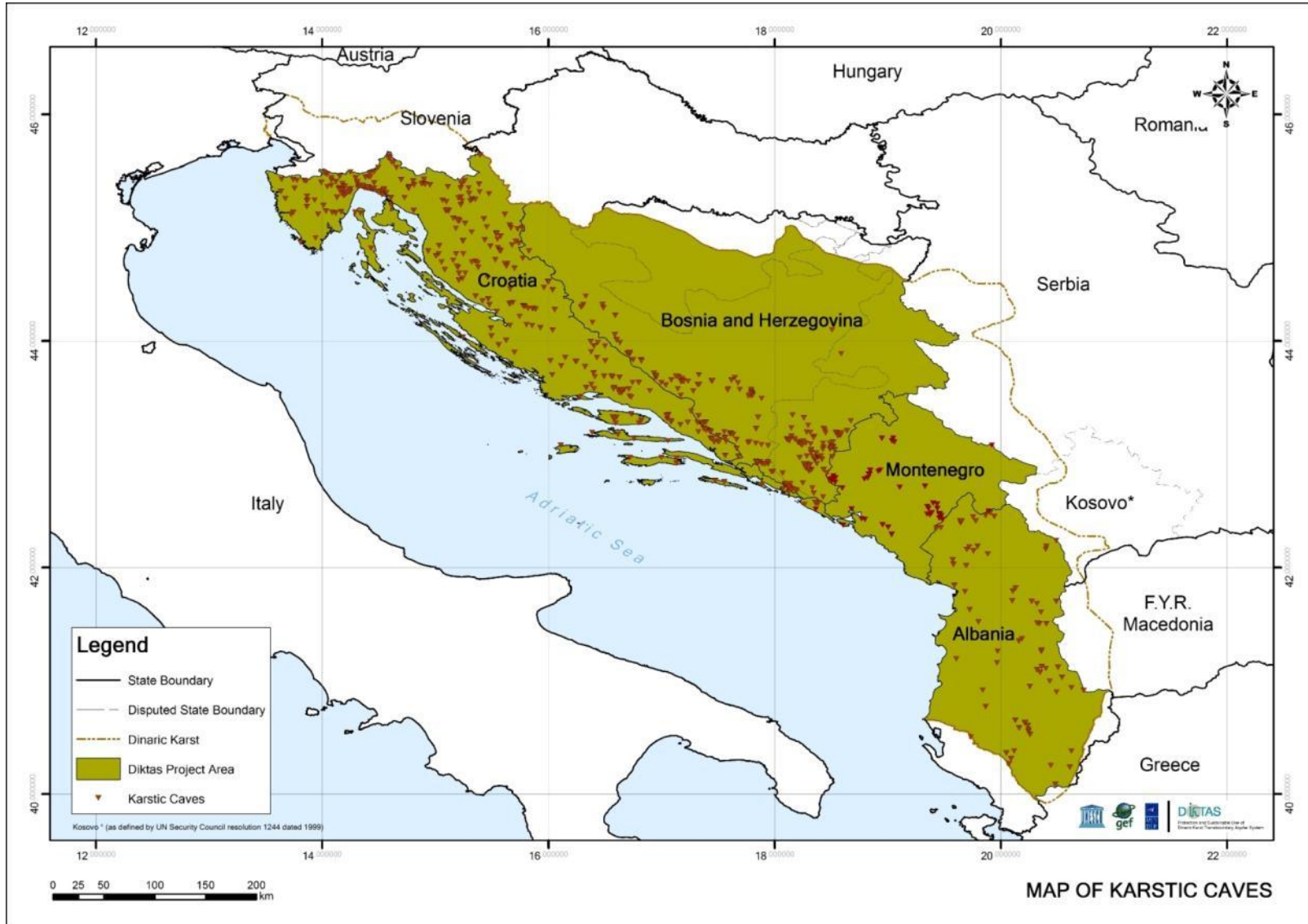
5. Dams and Reservoirs



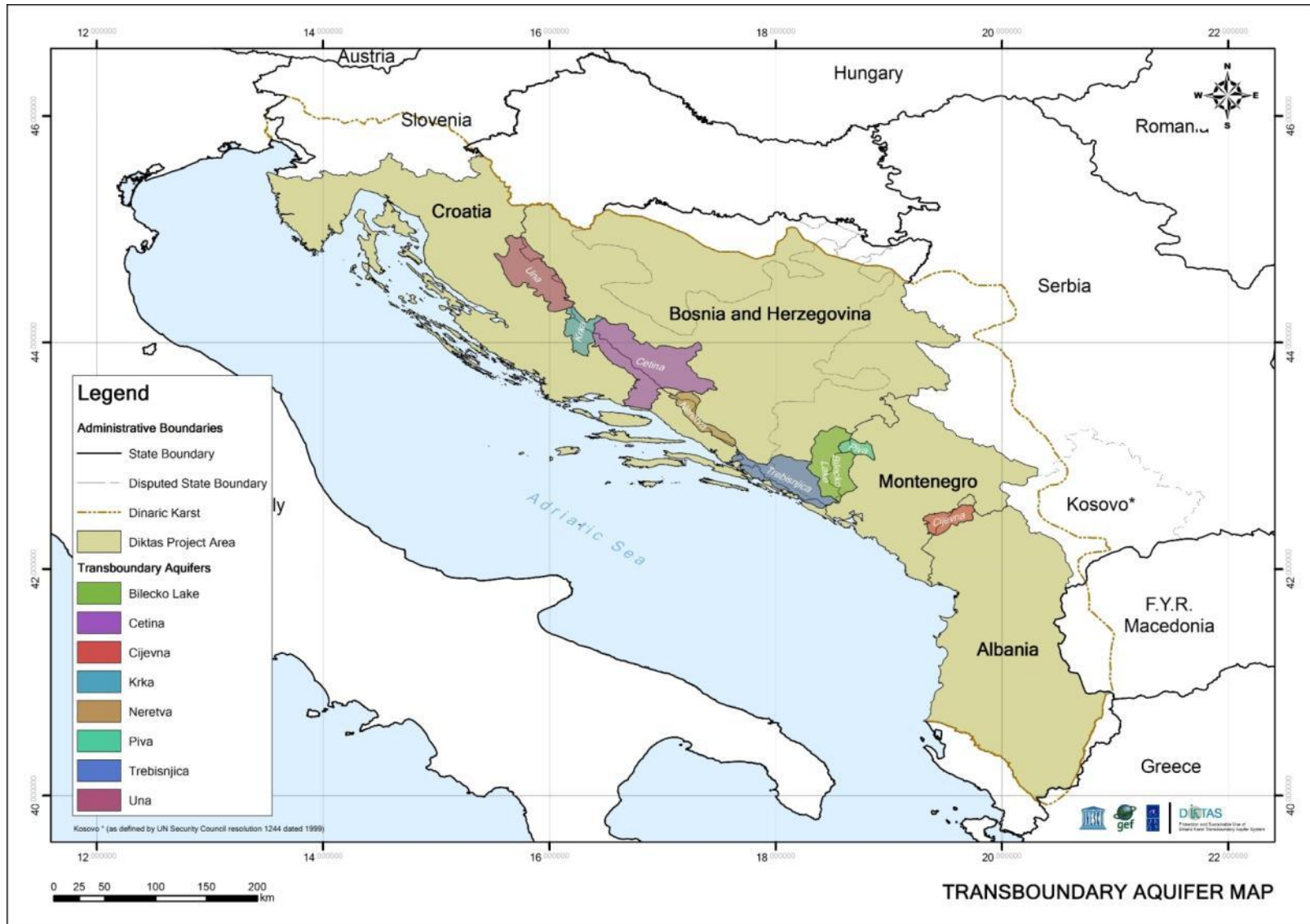


6. Emerald Network Map

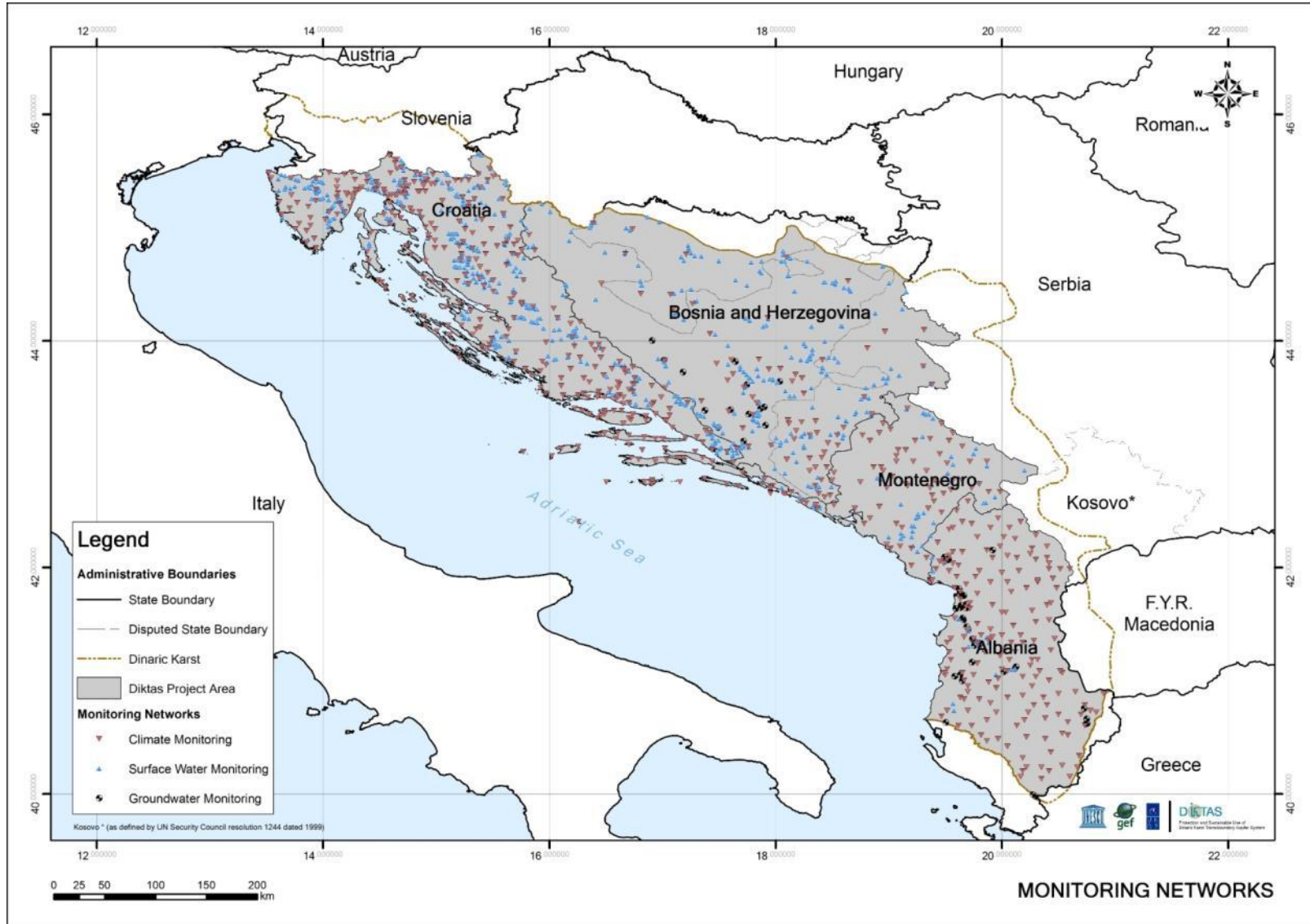




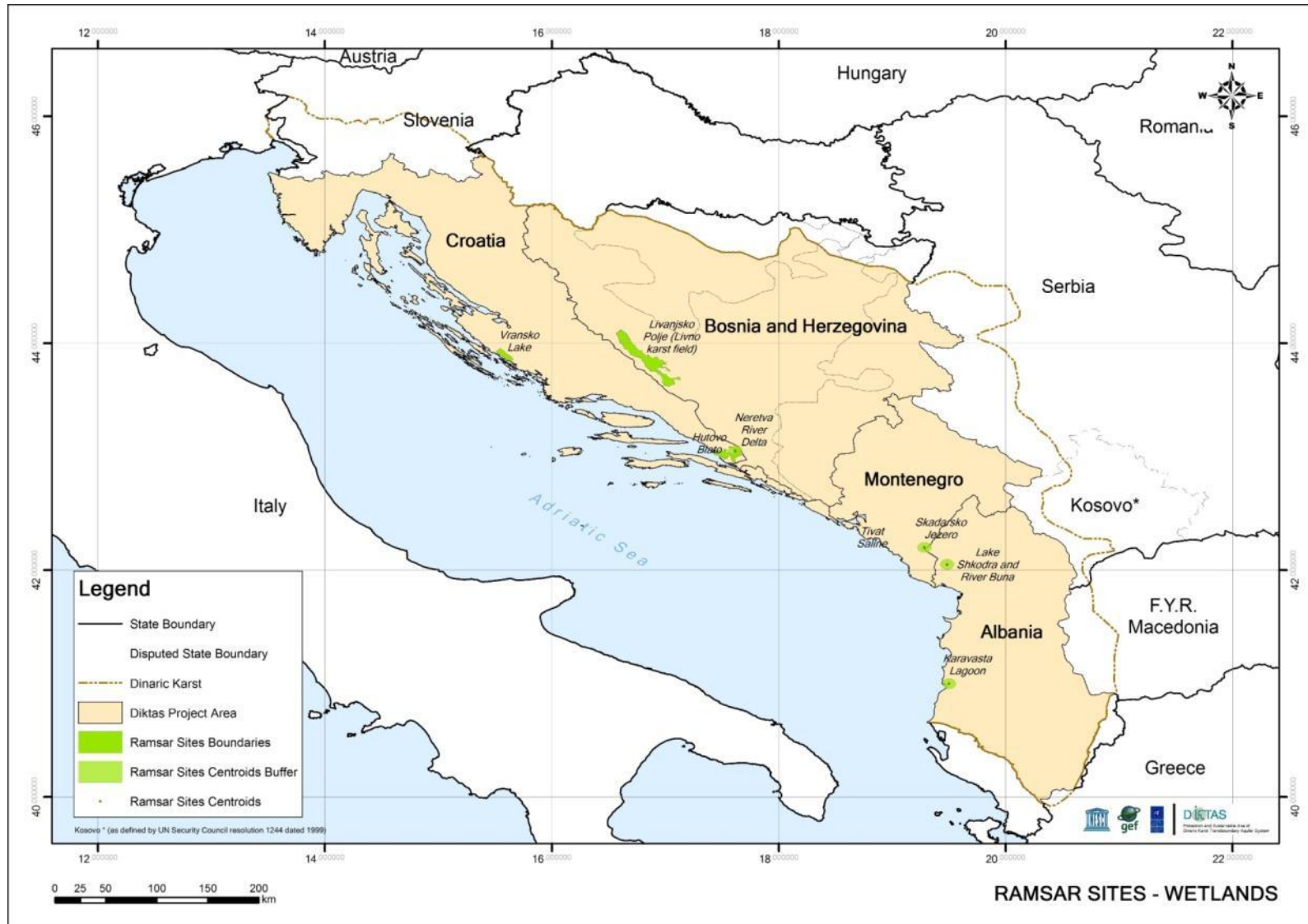
7. Karstic Caves



8 Transboundary Aquifer Map



9 Monitoring Networks



10 Ramsar sites