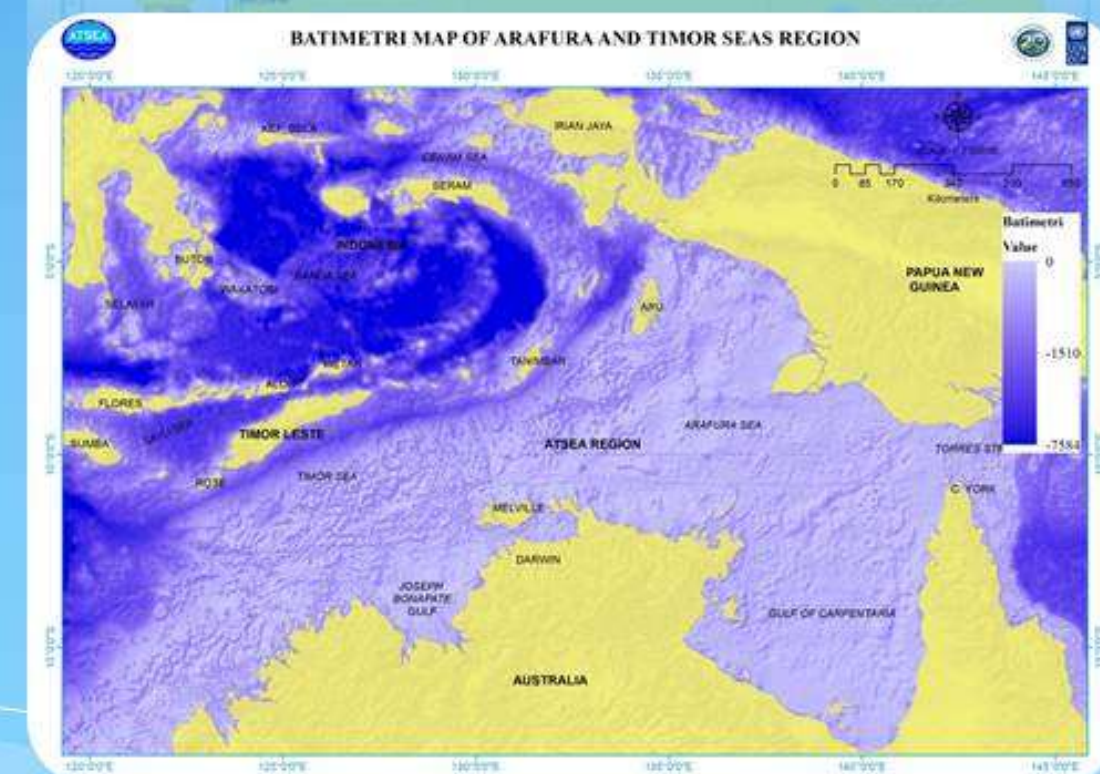
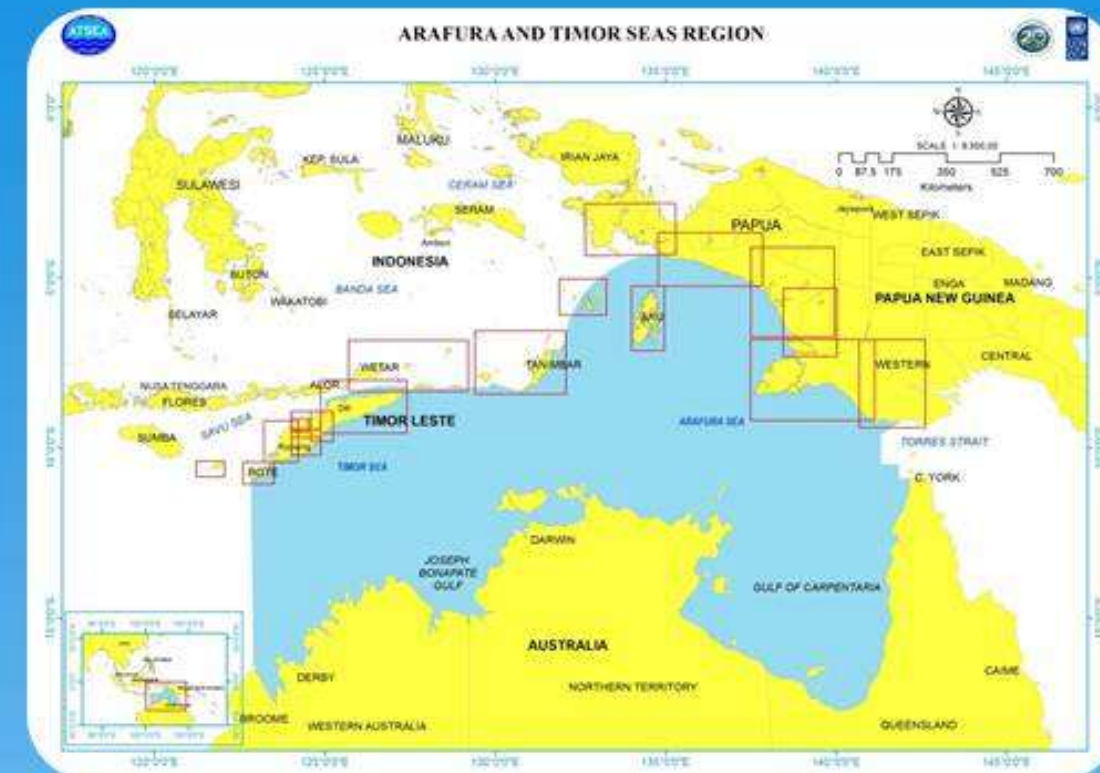




CATALOG MAP OF ATSEA



Thematic Map of Coastal Ecosystem in the Arafura and Timor Seas



Content

Arafura and Timor Sea Region Map	5
Arafura and Timor Sea Region Map (Cluster)	6
Administration Map of Kupang Region	7
Administration Map of South Central Timor Region	8
Administration Map of North Central Timor Region	9
Administration Map of Belu Region	10
Administration Map of Rotendao Region	11
Administration Map of Timor Leste	12
Administration Map of Southwest Maluku Region	13
Administration Map of West Southeast Maluku Region	14
Administration Map of Southeast Maluku Region	15
Administration Map of Aru Islands Region	16
Administration Map of Kaimana Region	17
Administration Map of Mimika Region	18
Administration Map of Asmat Region	19
Administration Map of Mappi Region	20
Administration Map of Merauke Region	21
Administration Map of Papua New Guinea	22
Land Cover Map of Kupang	23
Land Cover Map of South Central Timor	24
Land Cover Map of North Central Timor	25

Land Cover Map of Belu	26
Land Cover Map of Rotendao	27
Land Cover Map of Timor Leste	28
Land Cover Map of Southwest Maluku	29
Land Cover Map of West Southeast Maluku	30
Land Cover Map of Southeast Maluku	31
Land Cover Map of Aru Islands	32
Land Cover Map of Kaimana	33
Land Cover Map of Mimika	34
Land Cover Map of Asmat	35
Land Cover Map of Mappi	36
Land Cover Map of Merauke	37
Benthic Habitats Map of Kupang	38
Benthic Habitats Map of South Central Timor	39
Benthic Habitats Map of North Central Timor	40
Benthic Habitats Map of Belu	41
Benthic Habitats Map of Rotendao	42
Benthic Habitats Map of Timor Leste	43
Benthic Habitats Map of Southwest Maluku	44
Benthic Habitats Map of West Southeast Maluku	45
Benthic Habitats Map of Southeast Maluku	46
Benthic Habitats Map of Aru Islands	47

Benthic Habitats Map of Mimika	48
Benthic Habitats Map of Asmat	49
Benthic Habitats Map of Mappi	50
Benthic Habitats Map of Merauke	51
Batimetri Map of Arafura and Timor Sea Region	52
Pulm River Area Map of Arafura and Timor Sea Region	53

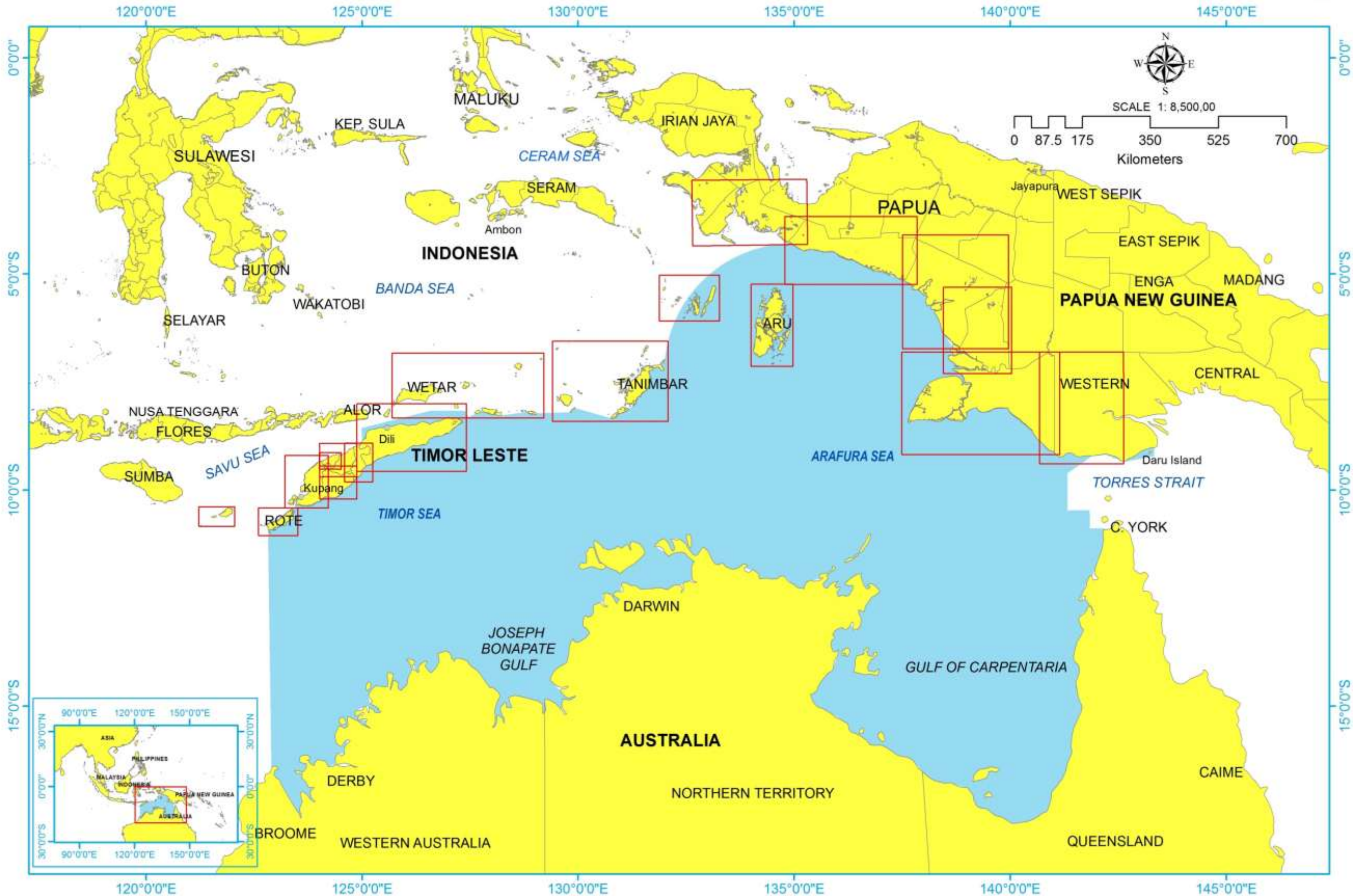


ARAFURA AND TIMOR SEAS REGION



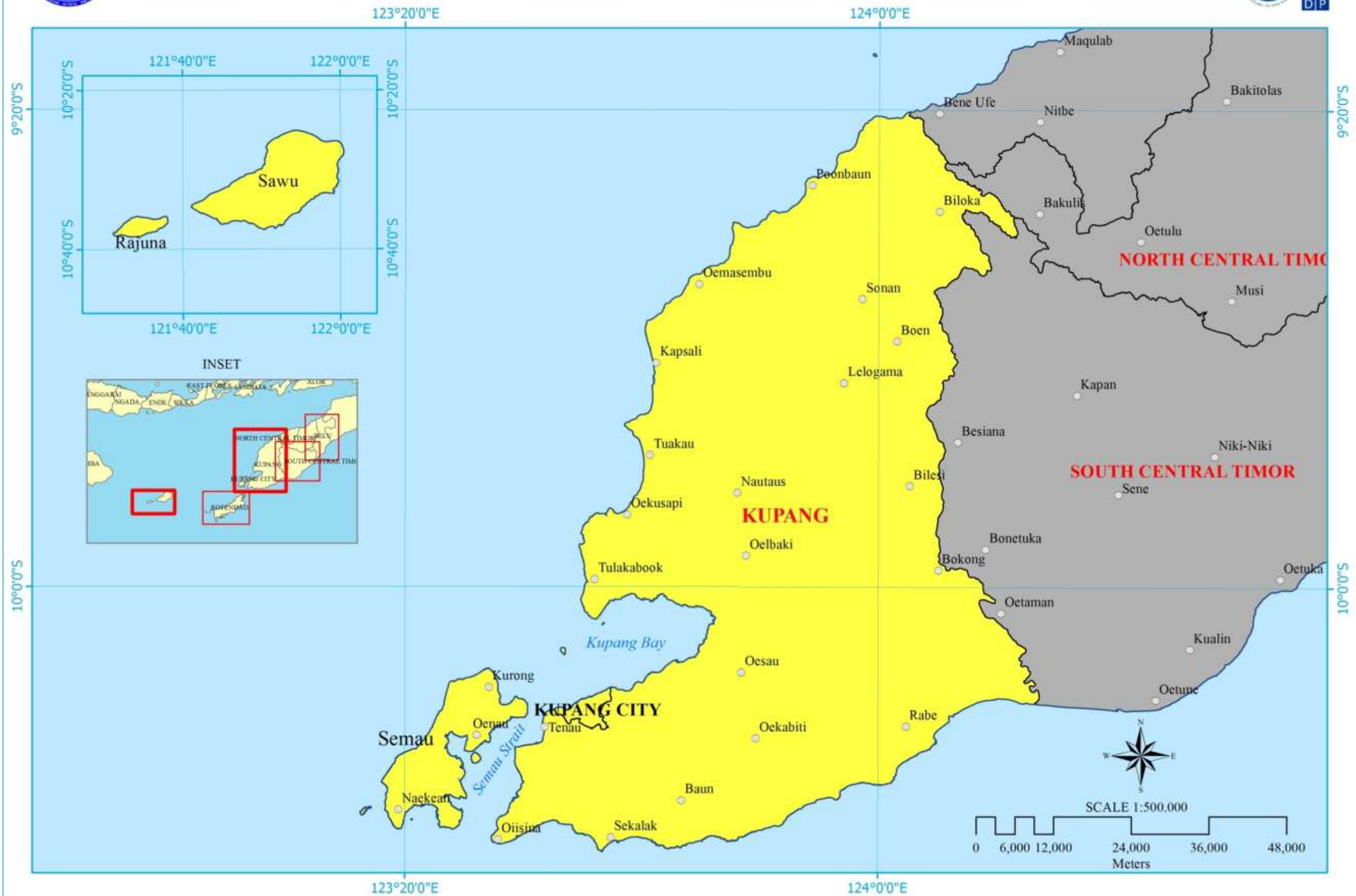


ARAFURA AND TIMOR SEAS REGION





KUPANG REGION





SOUTH CENTRAL TIMOR REGION



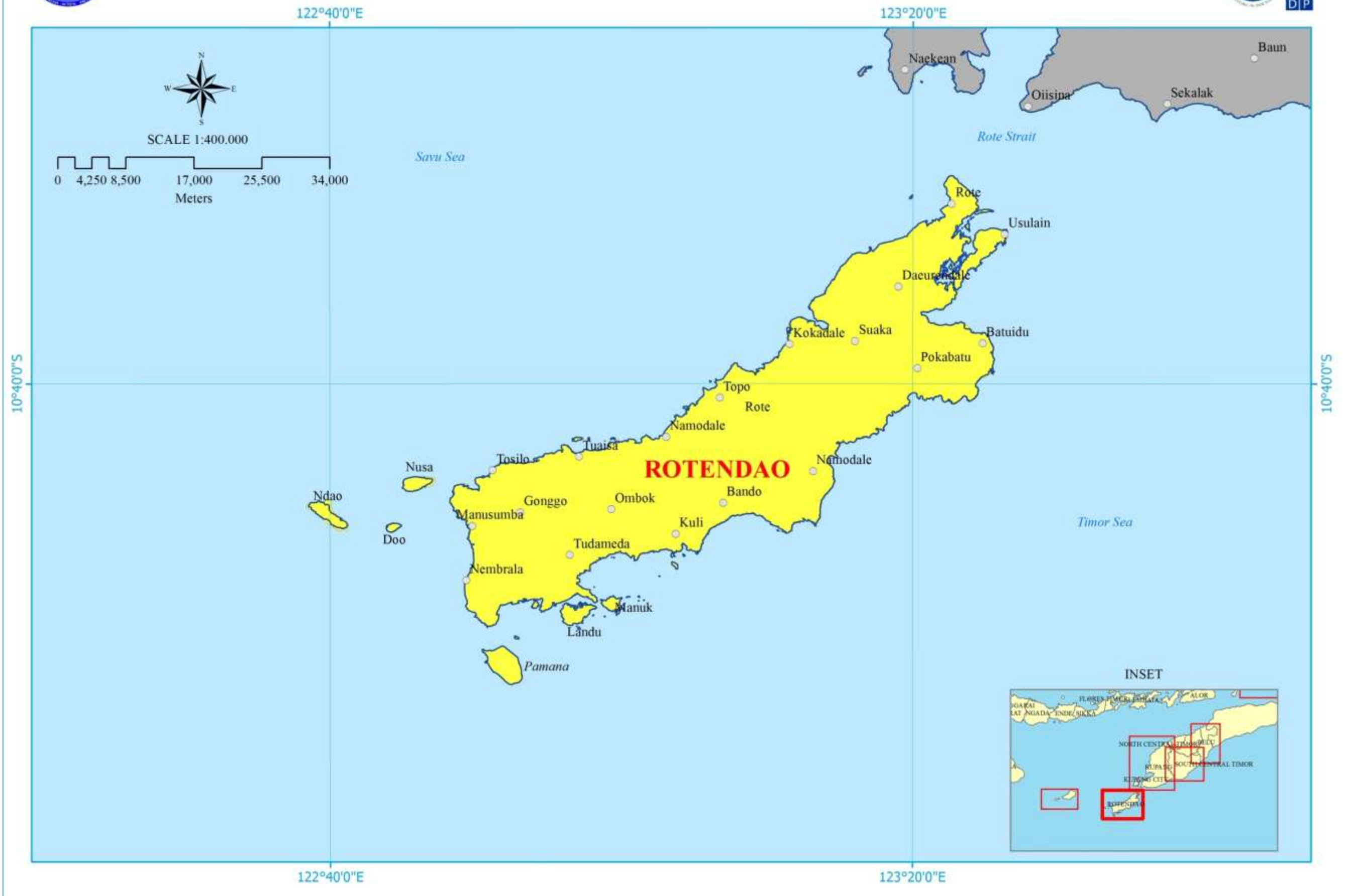


NORTH CENTRAL TIMOR REGION



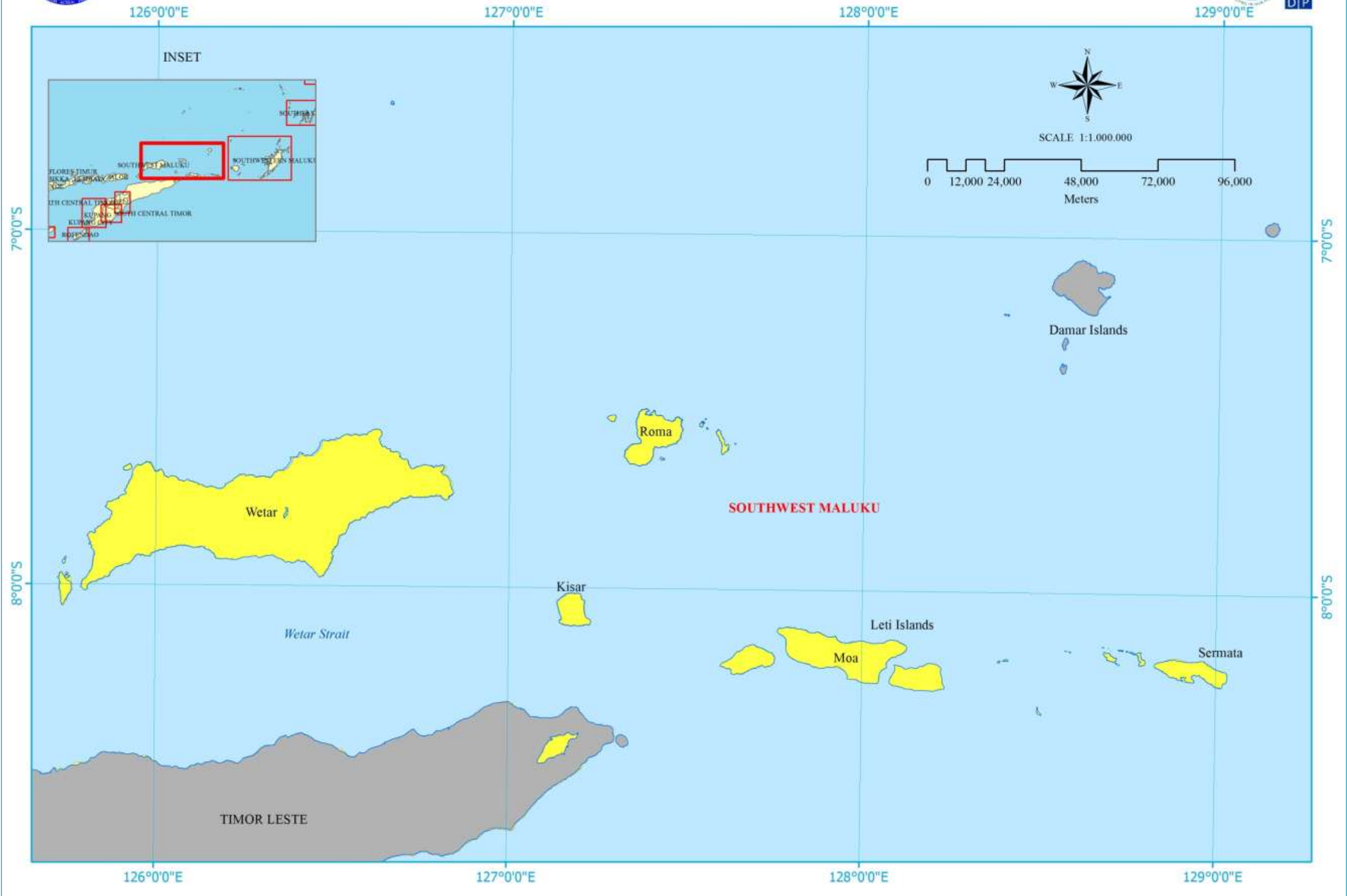


ROTENDAO REGION



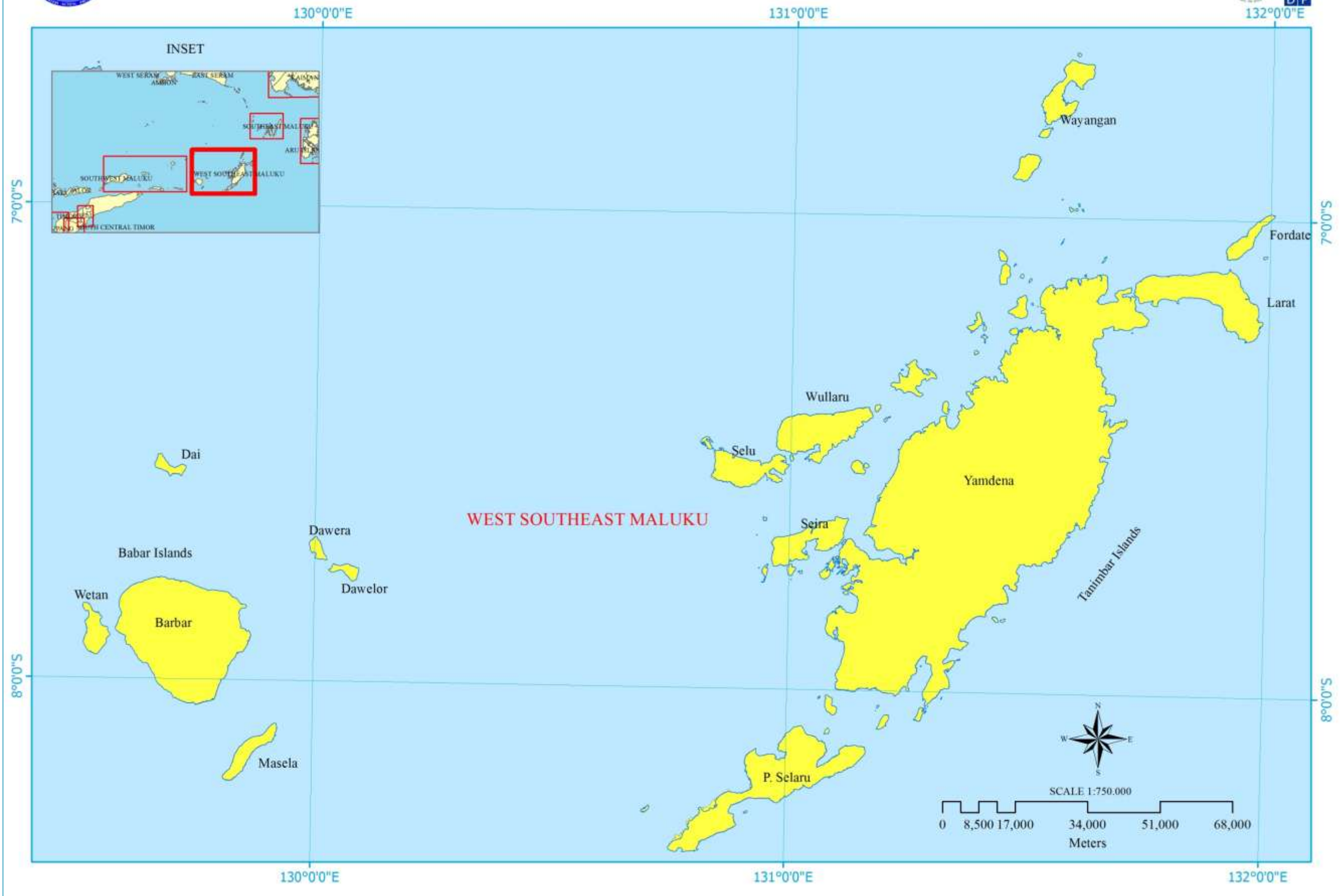


SOUTHWEST MALUKU REGION



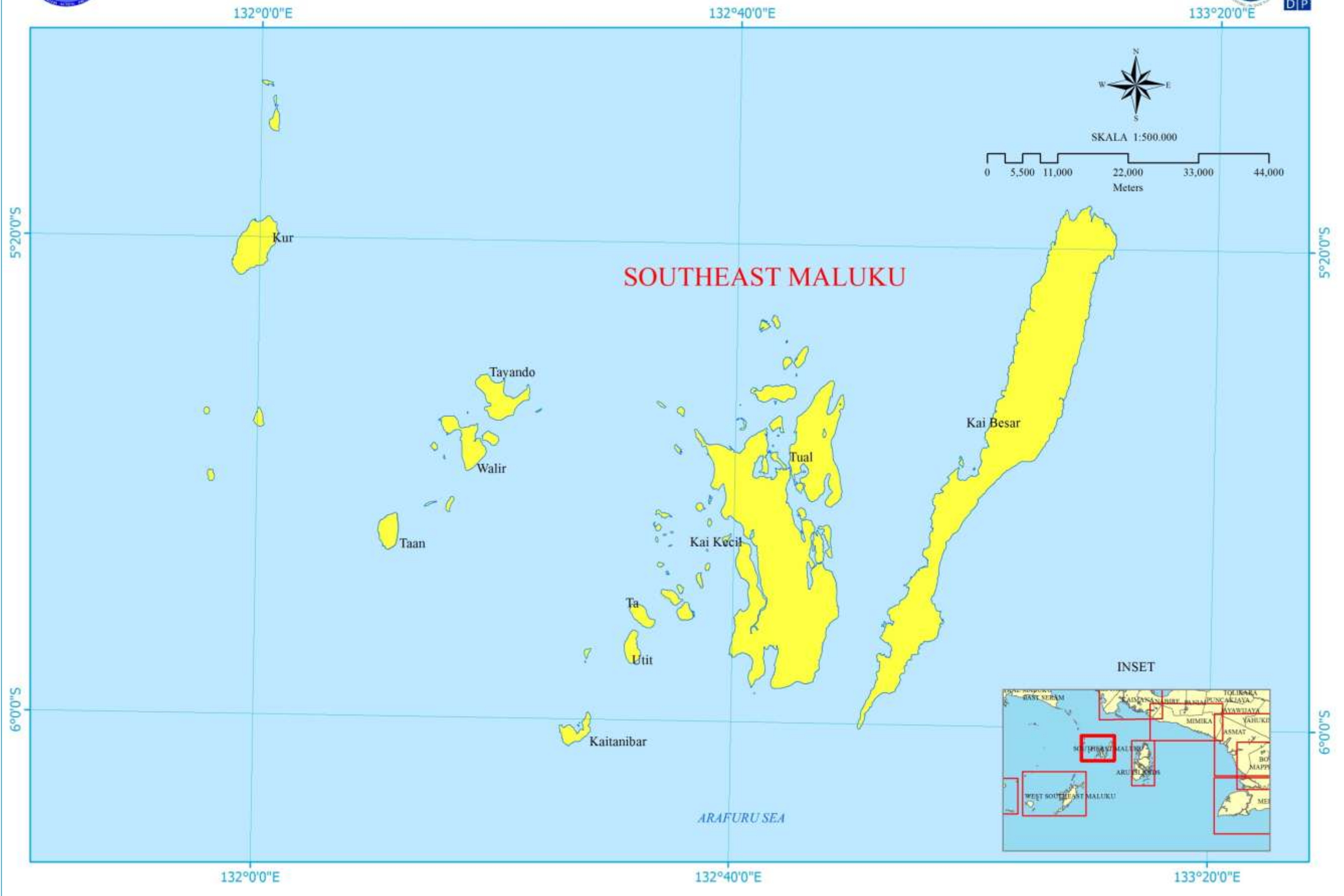


WEST SOUTHEAST MALUKU REGION





SOUTHEAST MALUKU REGION



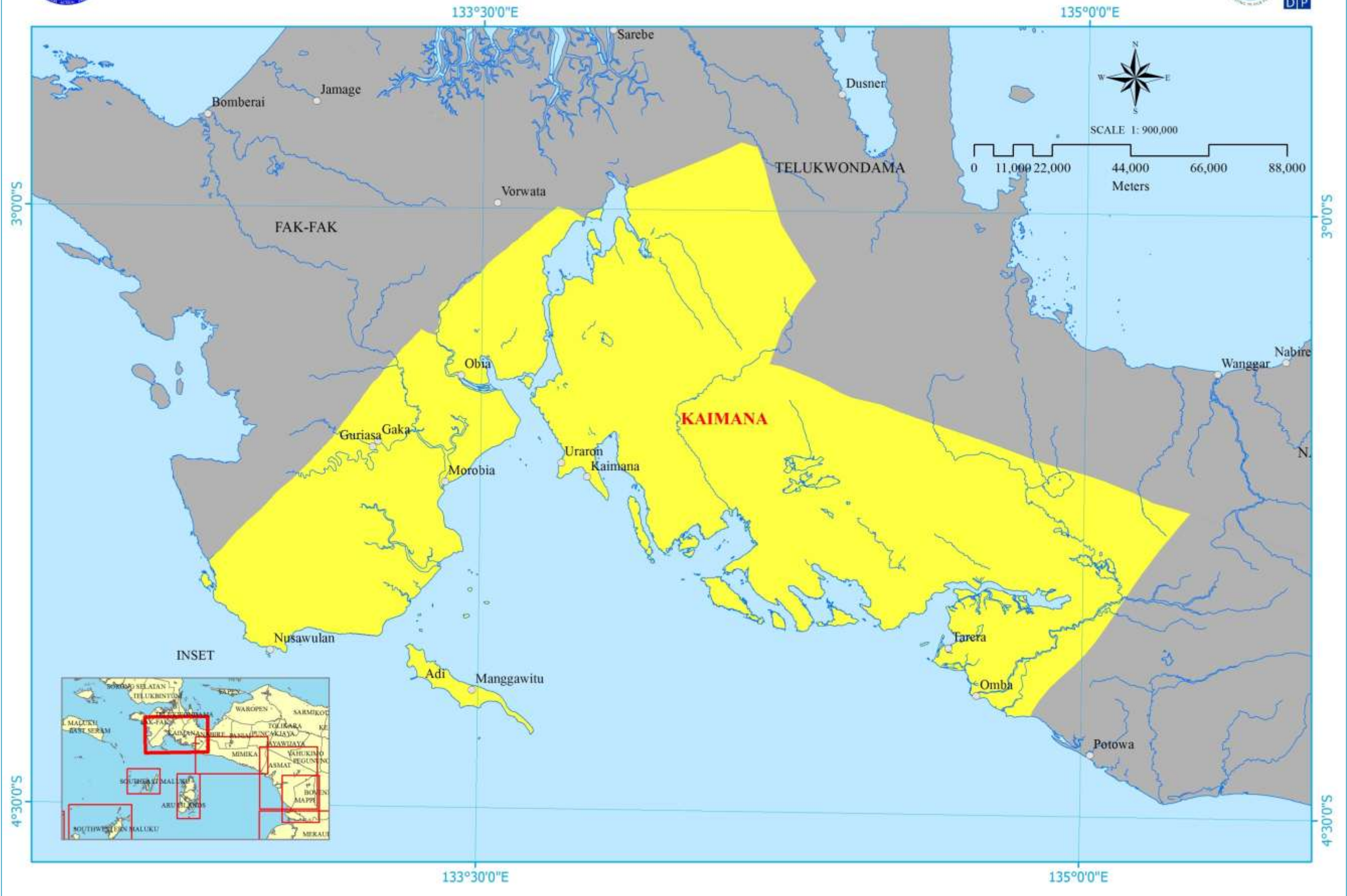


ARU ISLANDS REGION





KAIMANA REGION



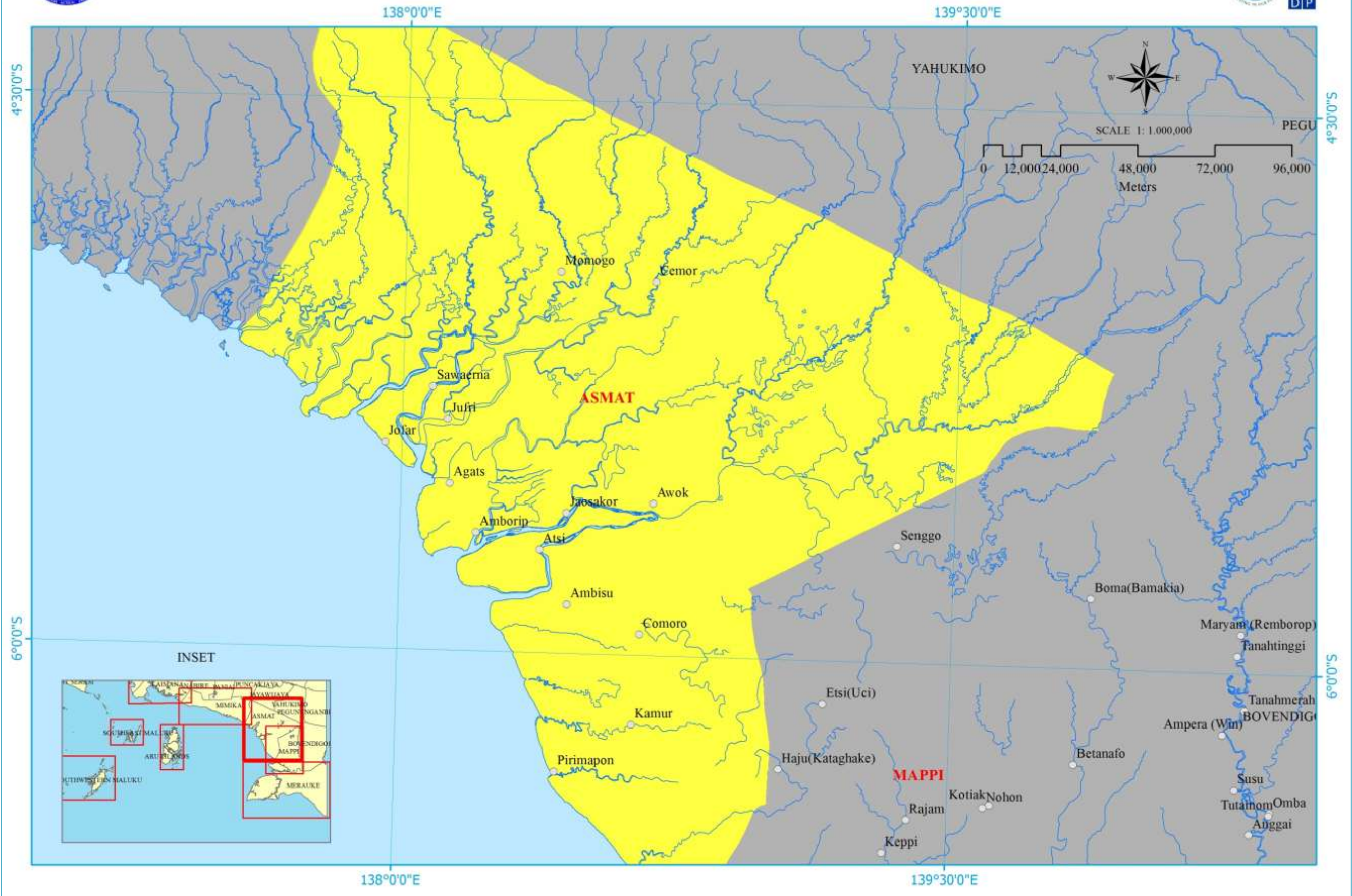


MIMIKA REGION



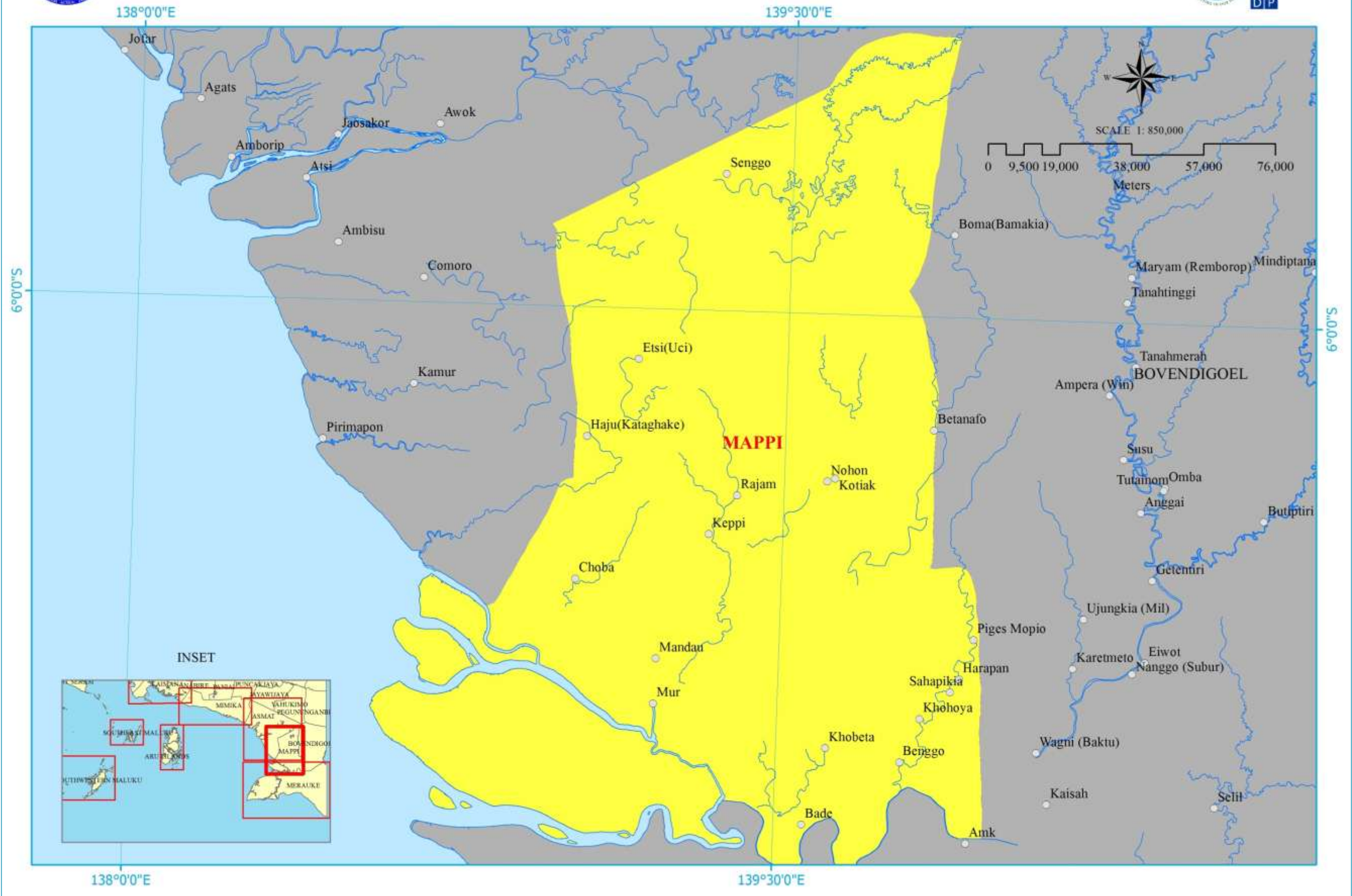


ASMAT REGION





MAPPI REGION



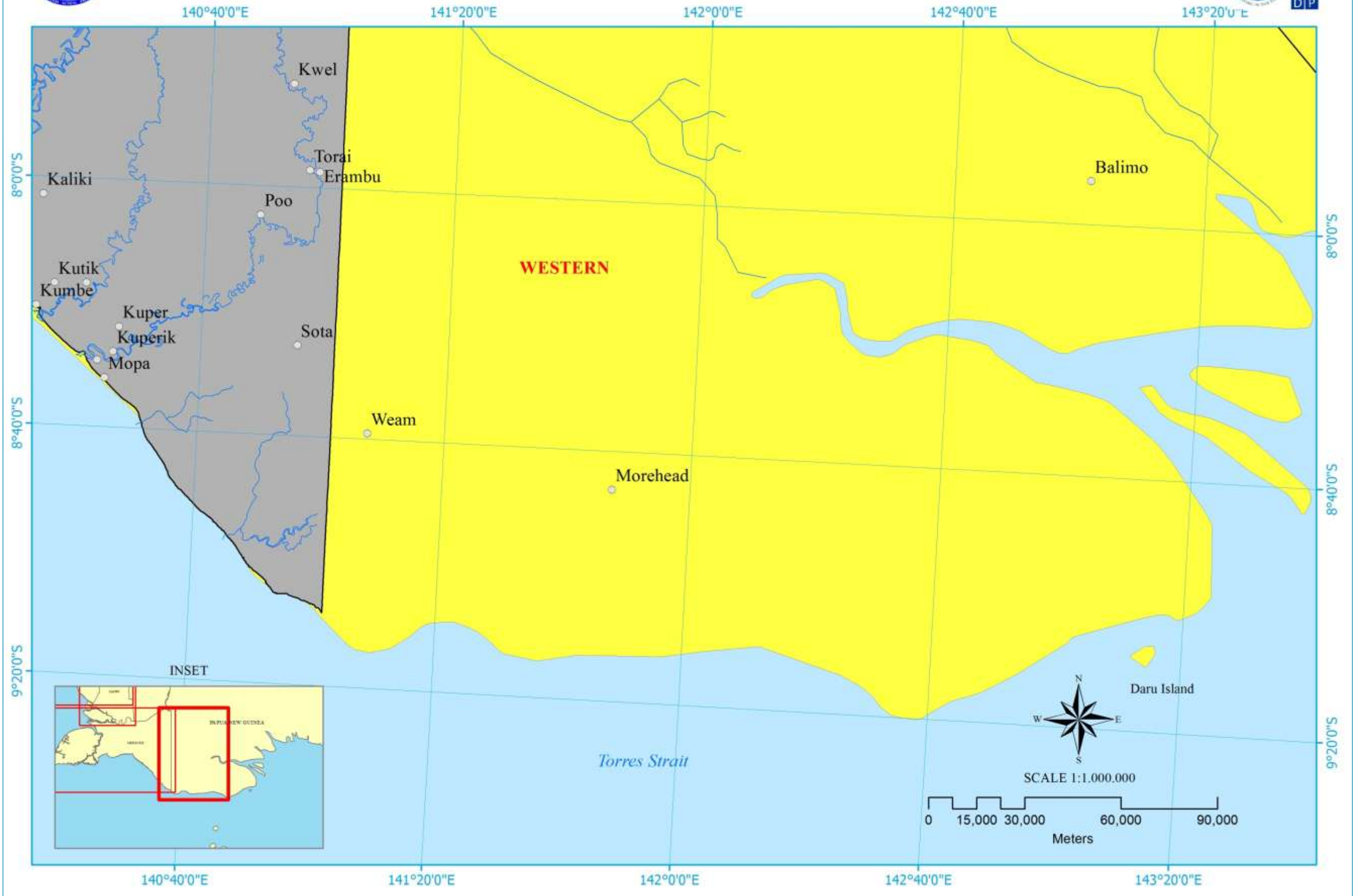


MERAUKE REGION



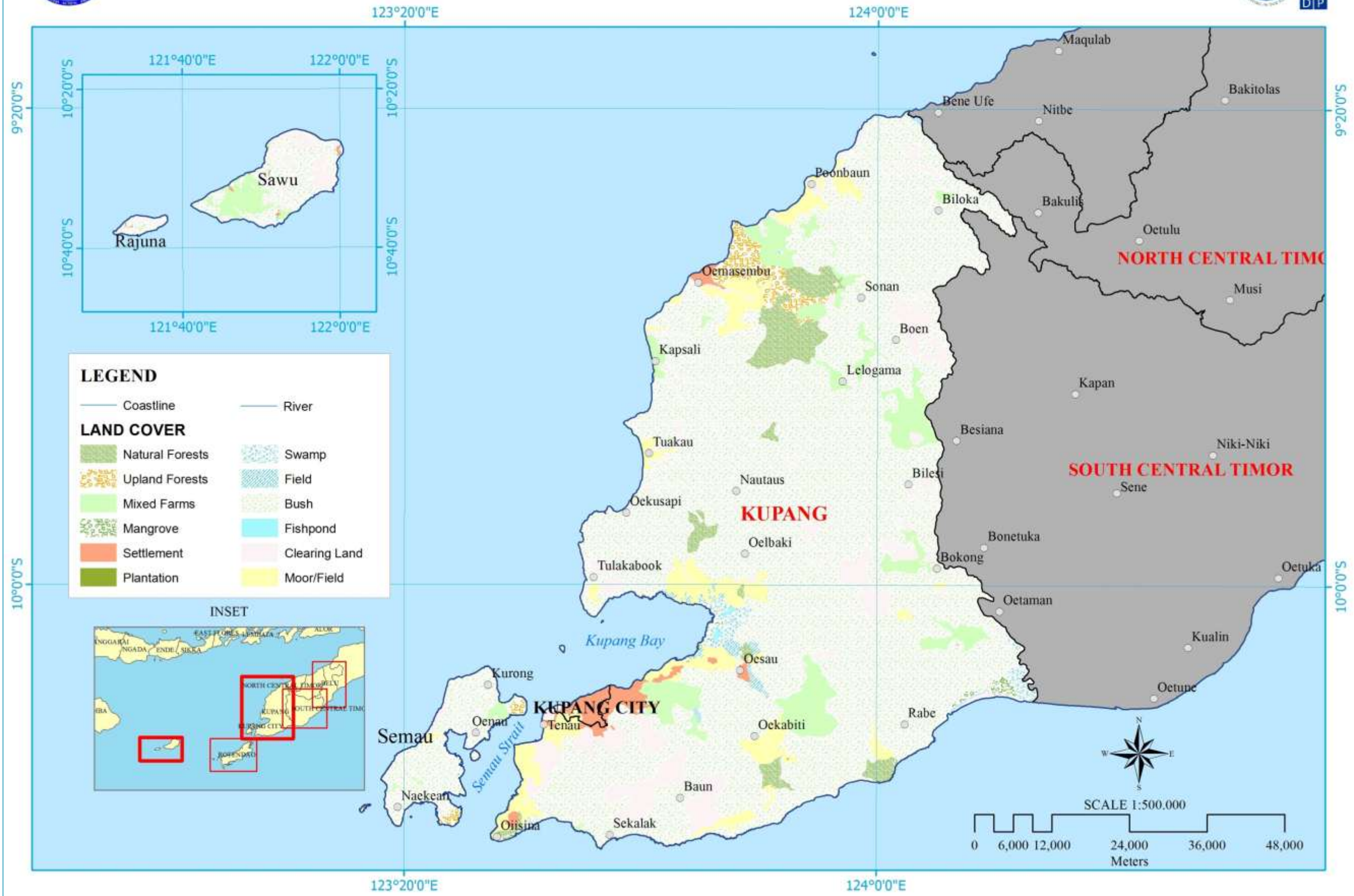


PAPUA NEW GUINEA REGION



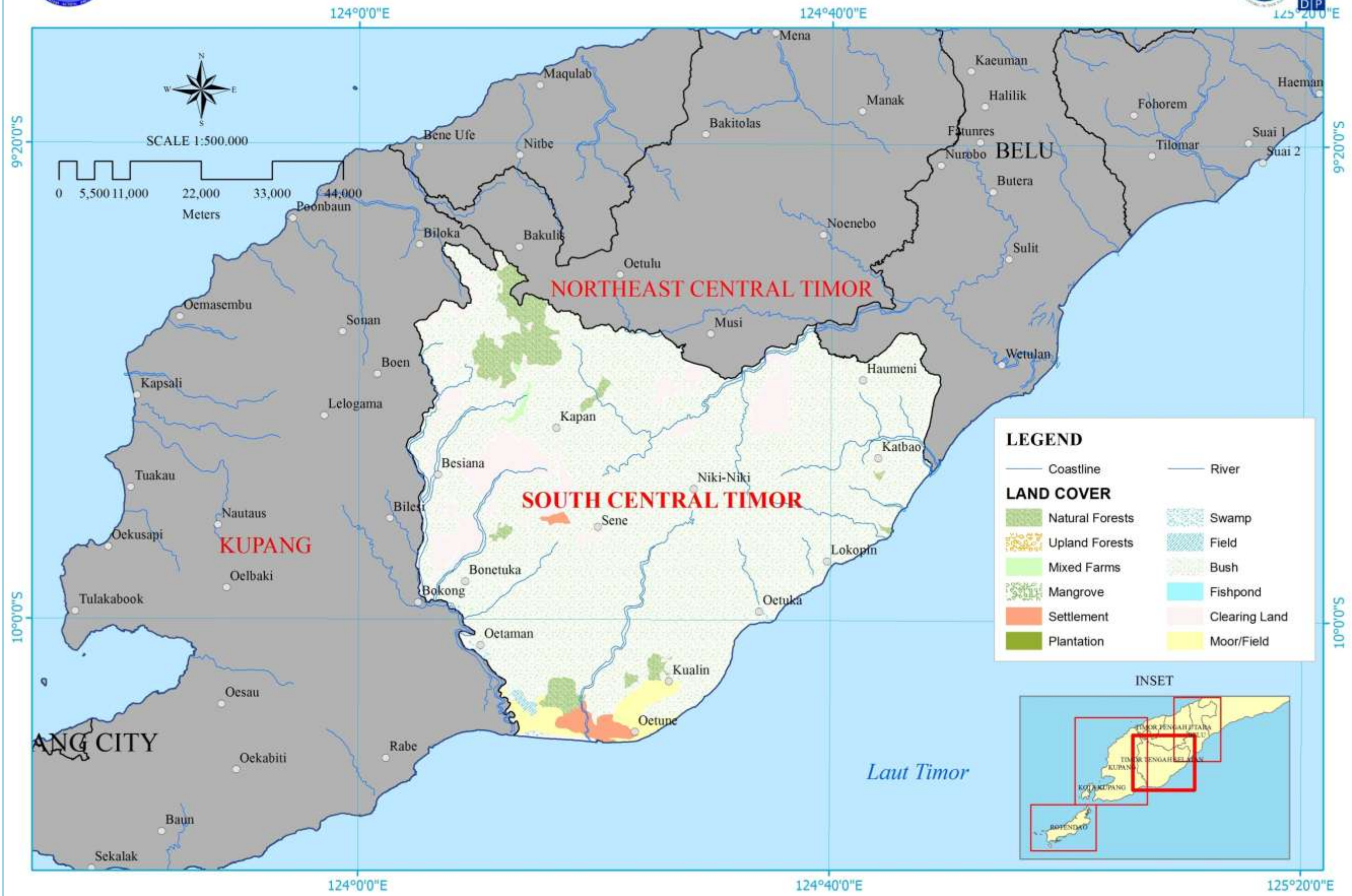


LAND COVER MAP OF KUPANG



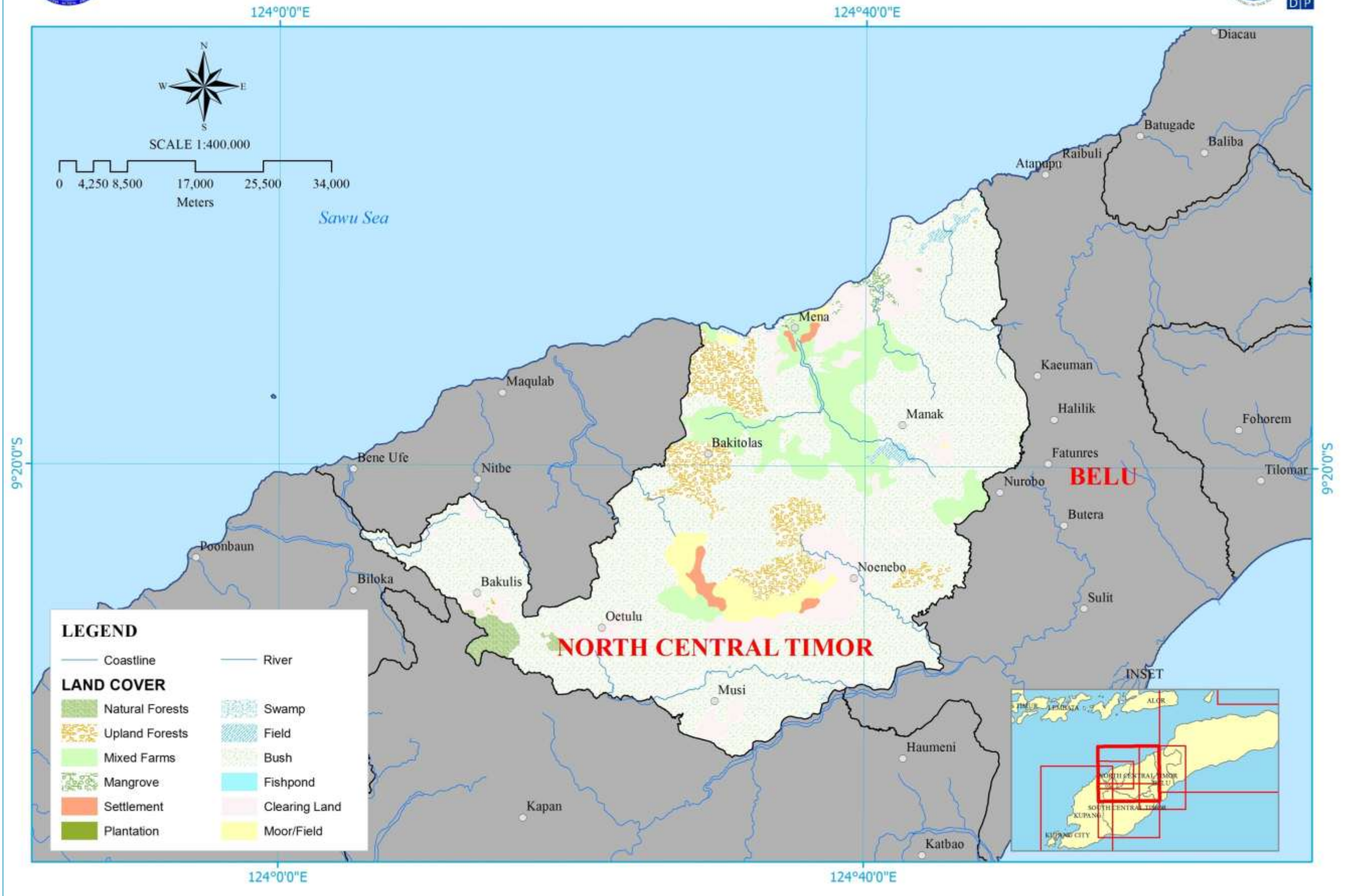


LAND COVER MAP OF SOUTH CENTRAL TIMOR



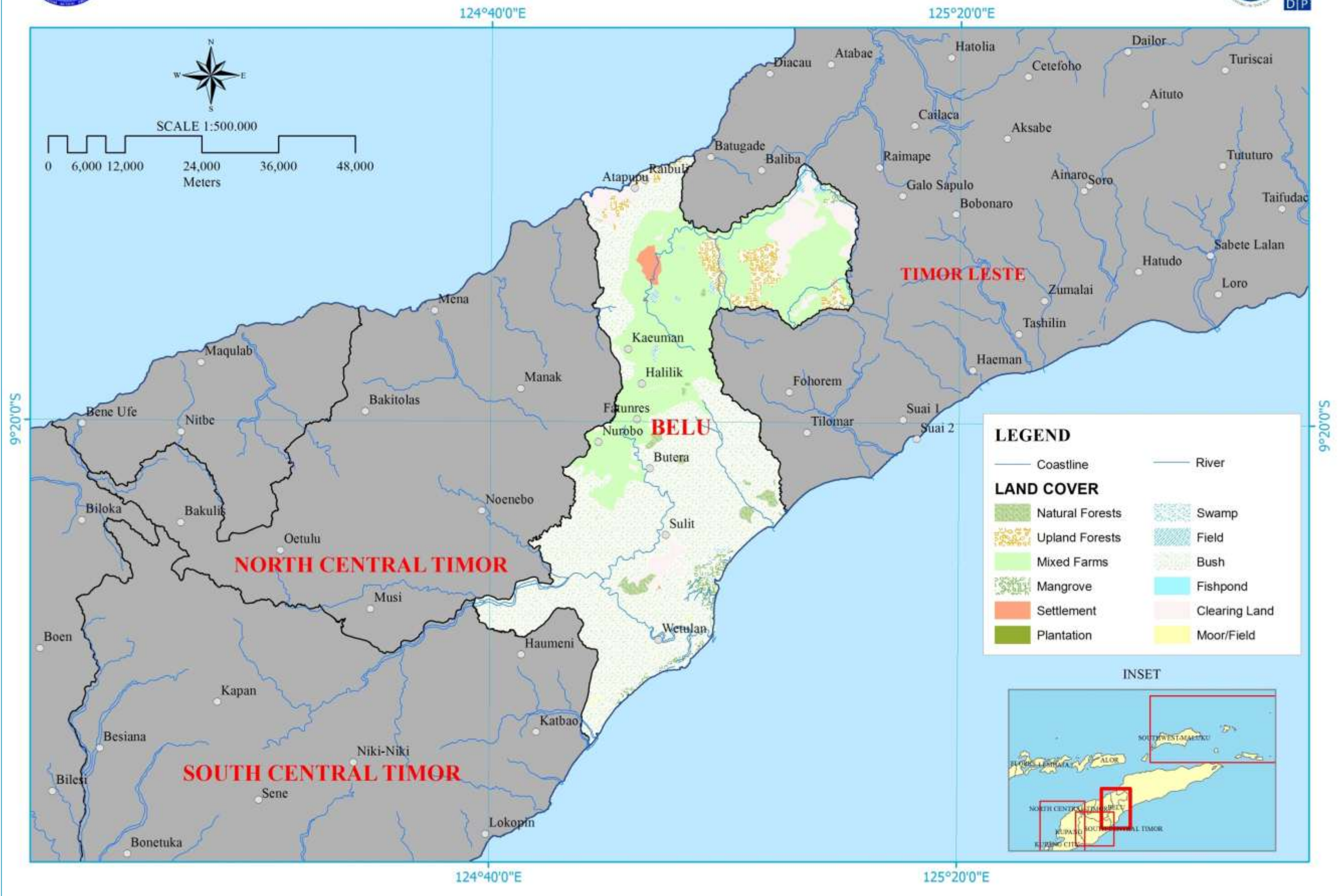


LAND COVER MAP OF NORTH CENTRAL TIMOR



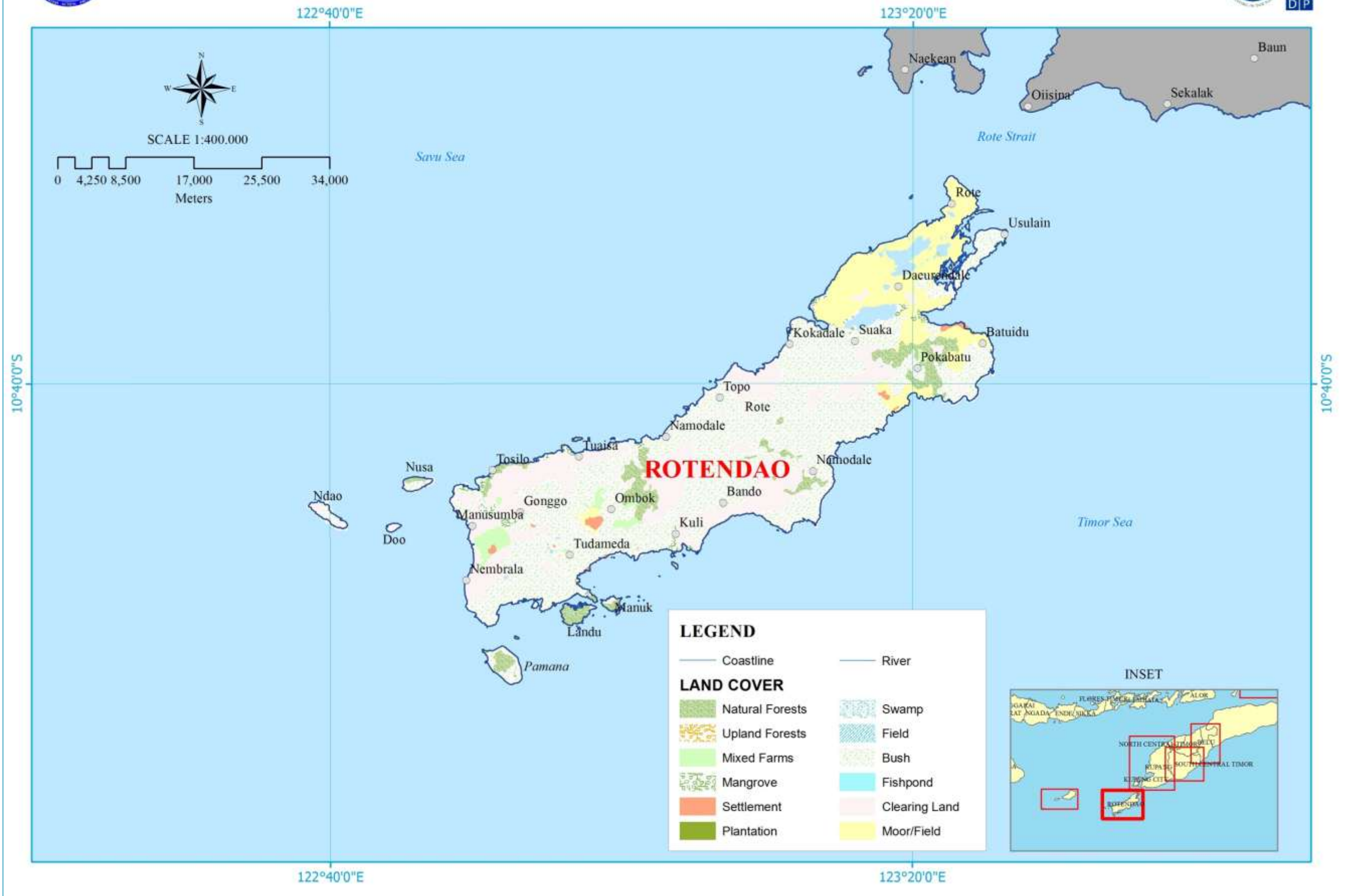


LAND COVER MAP OF BELU



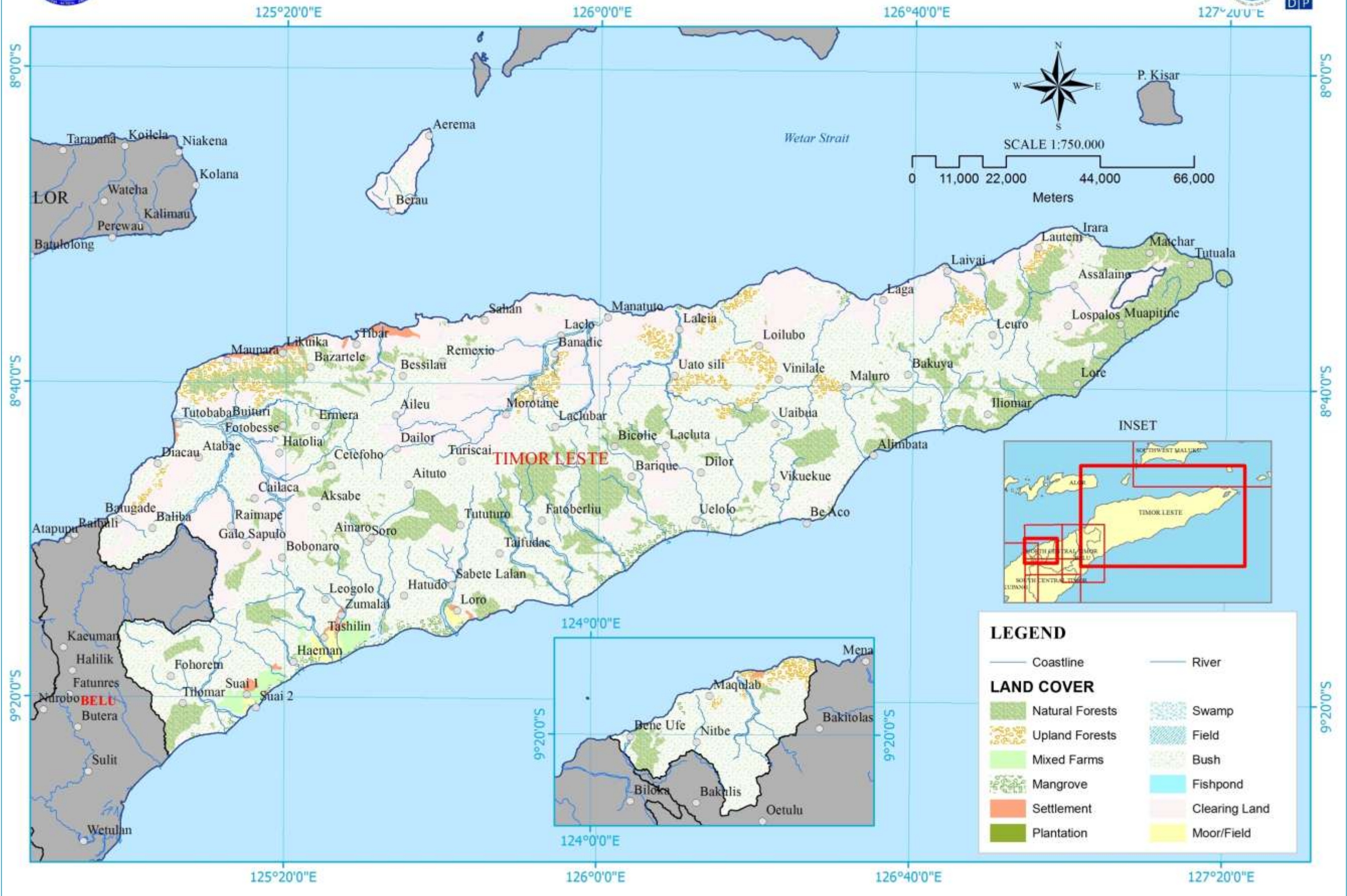


LAND COVER MAP OF ROTENDAO



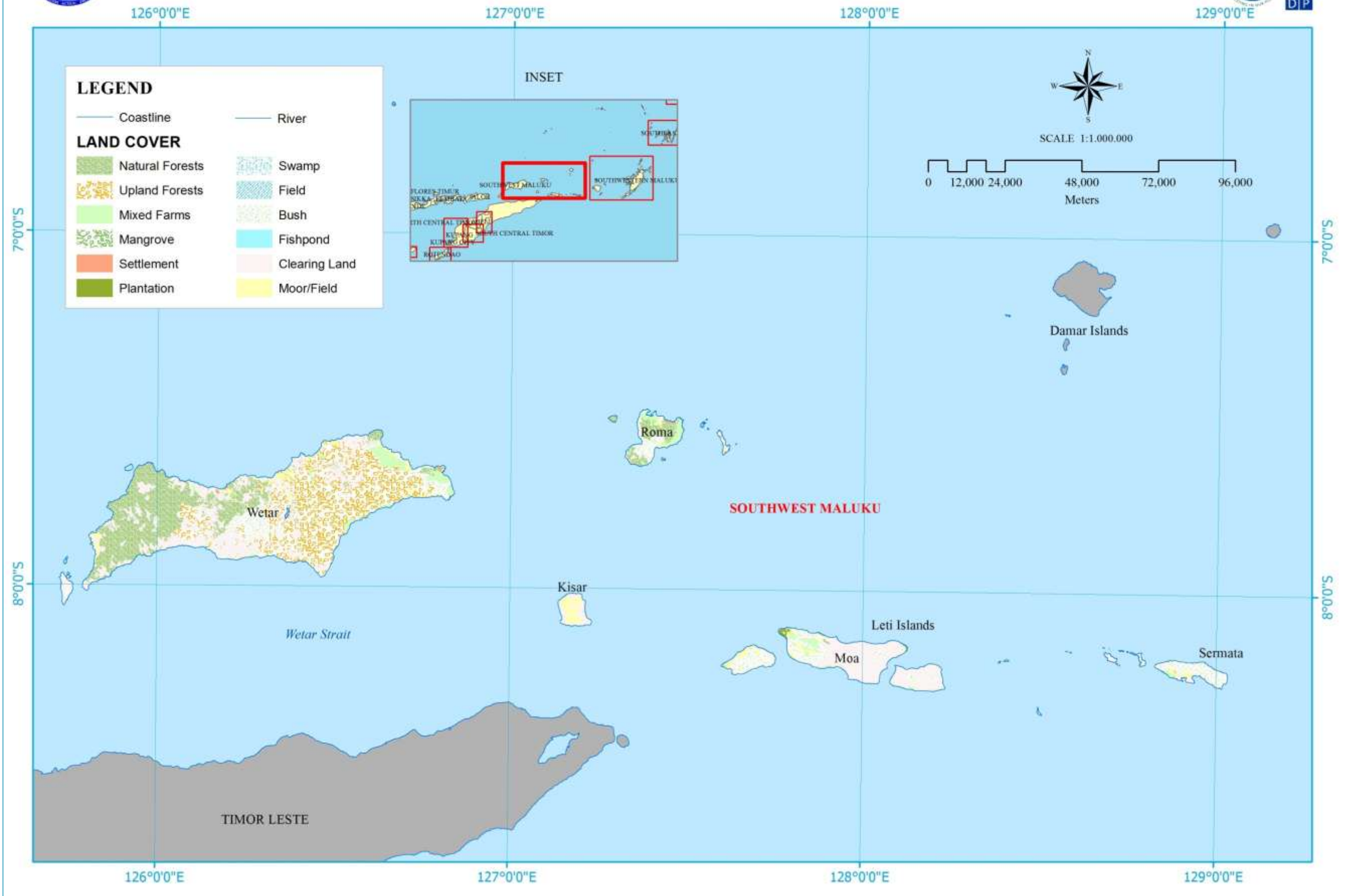


LAND COVER MAP OF TIMOR LESTE



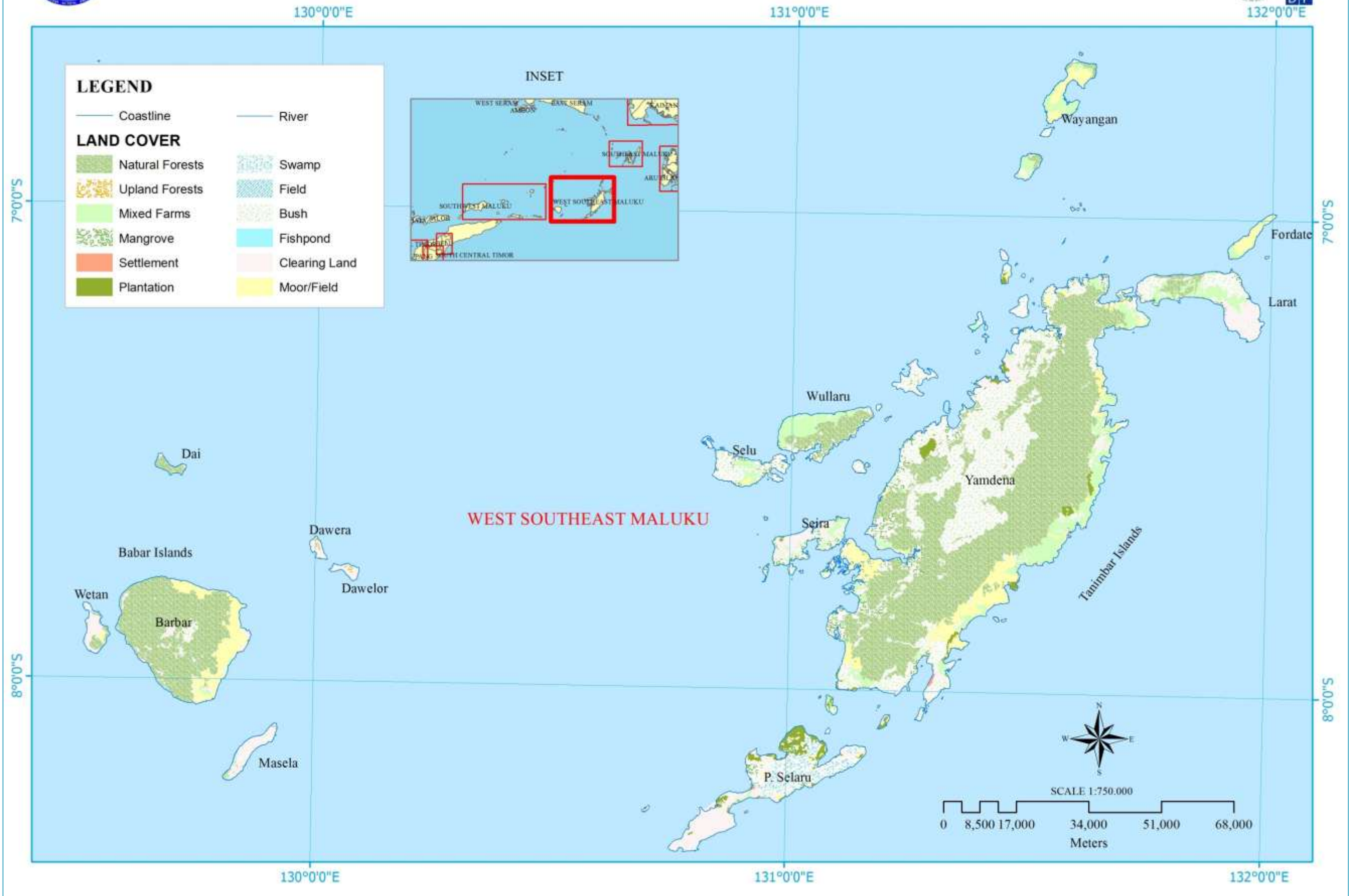


LAND COVER MAP OF SOUTHWEST MALUKU



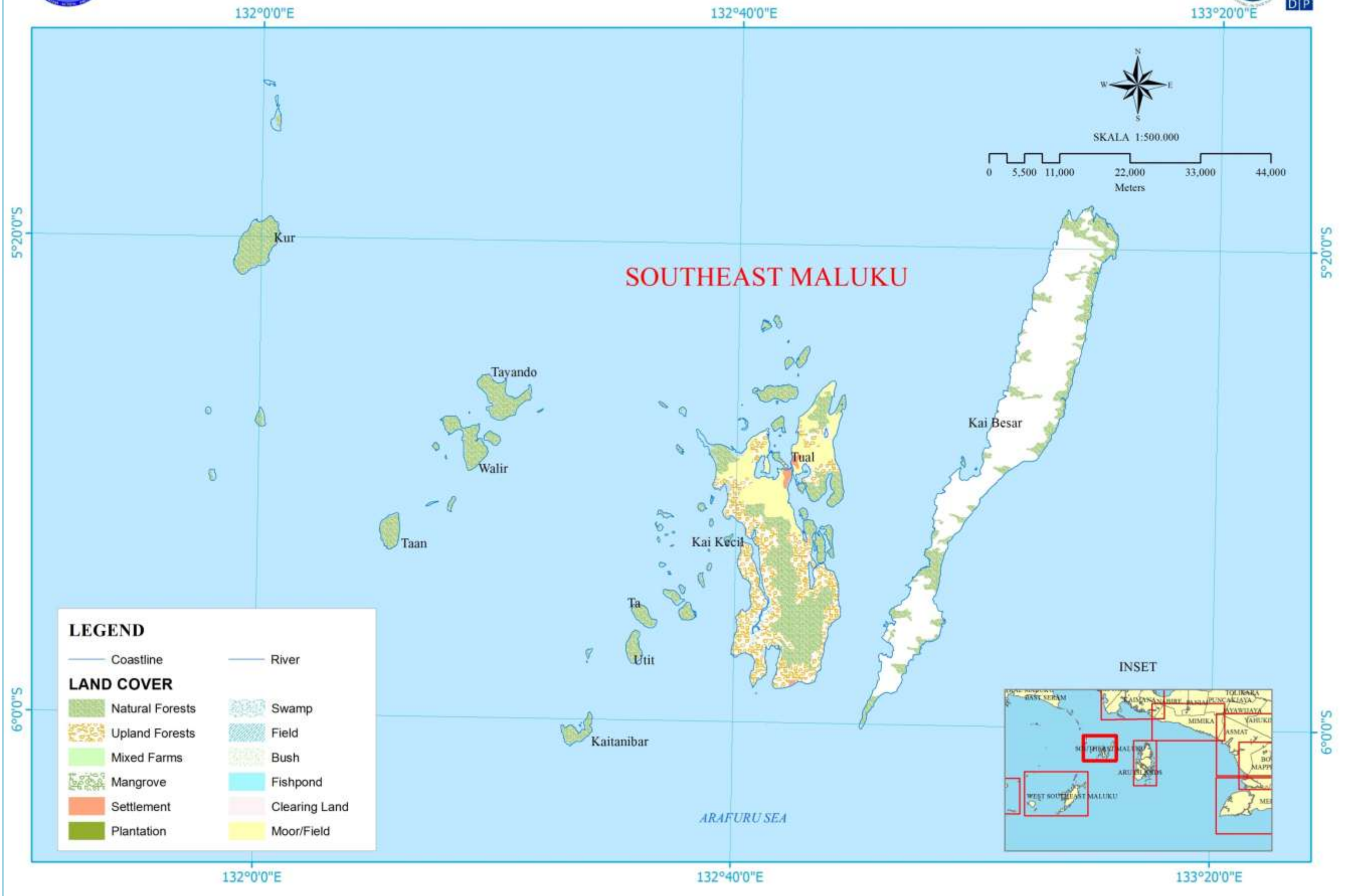


LAND COVER MAP OF WEST SOUTHEAST MALUKU



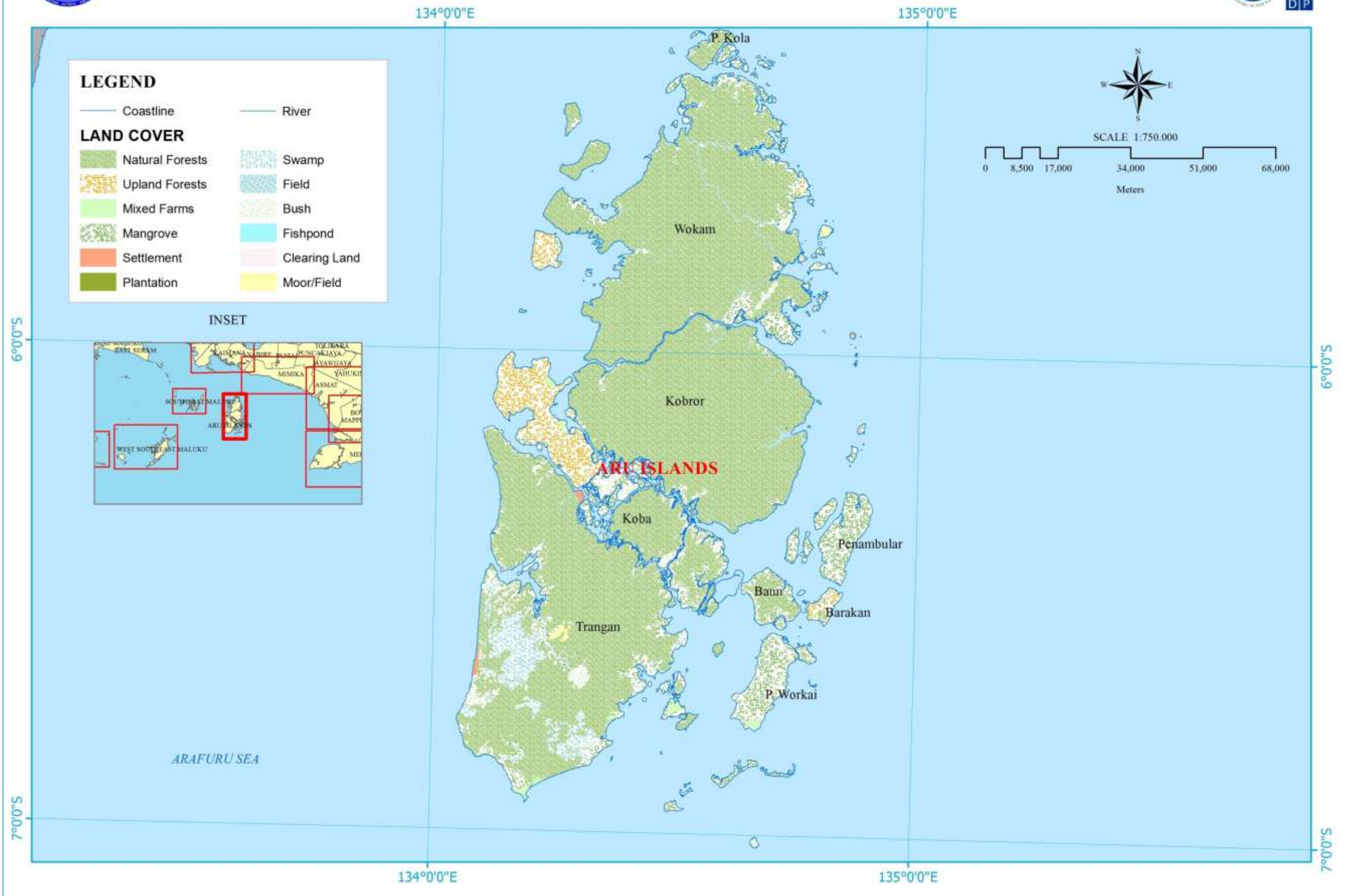


LAND COVER MAP OF SOUTHEAST MALUKU



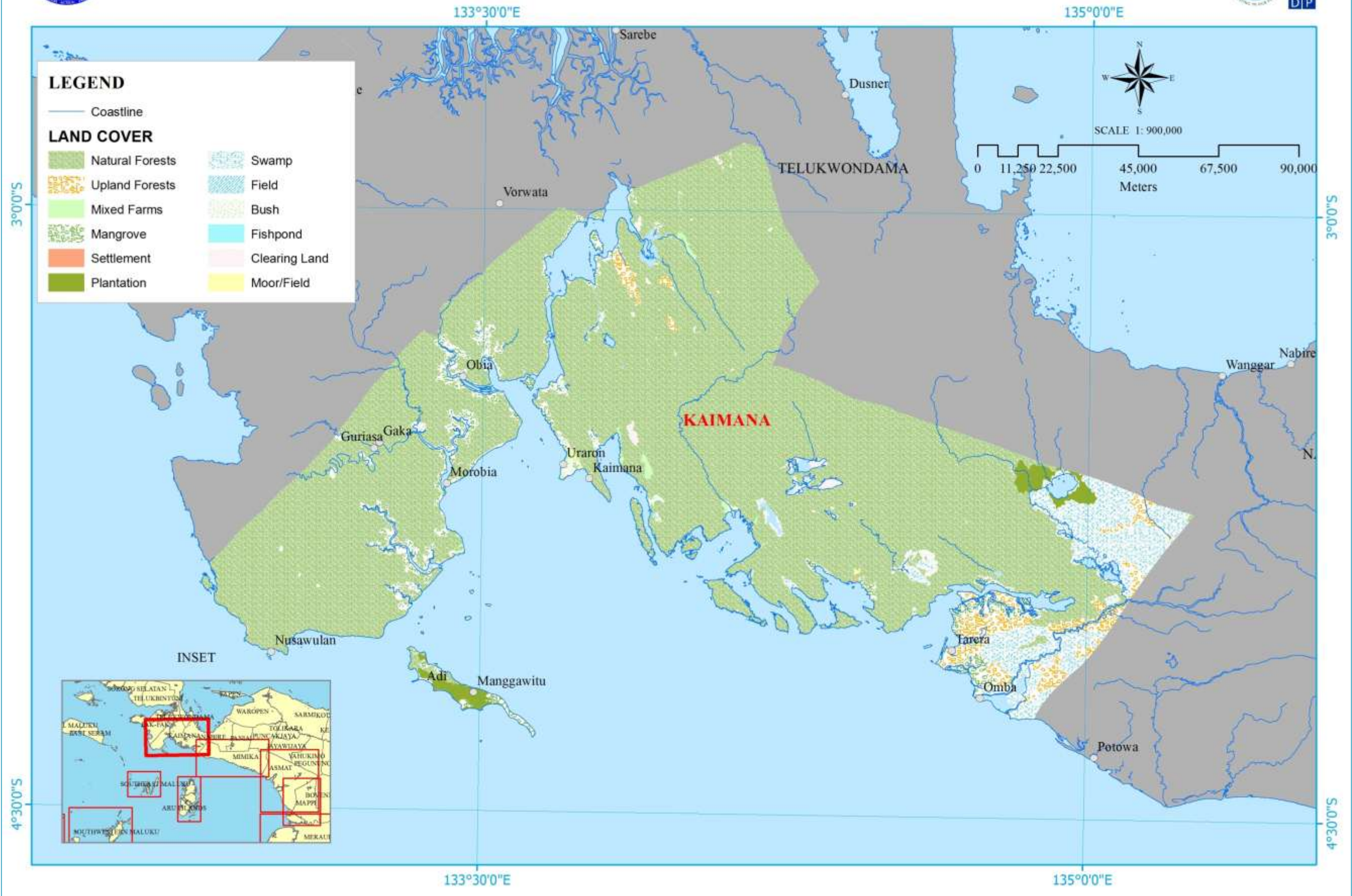


LAND COVER MAP OF ARU ISLANDS





LAND COVER MAP OF KAIMANA



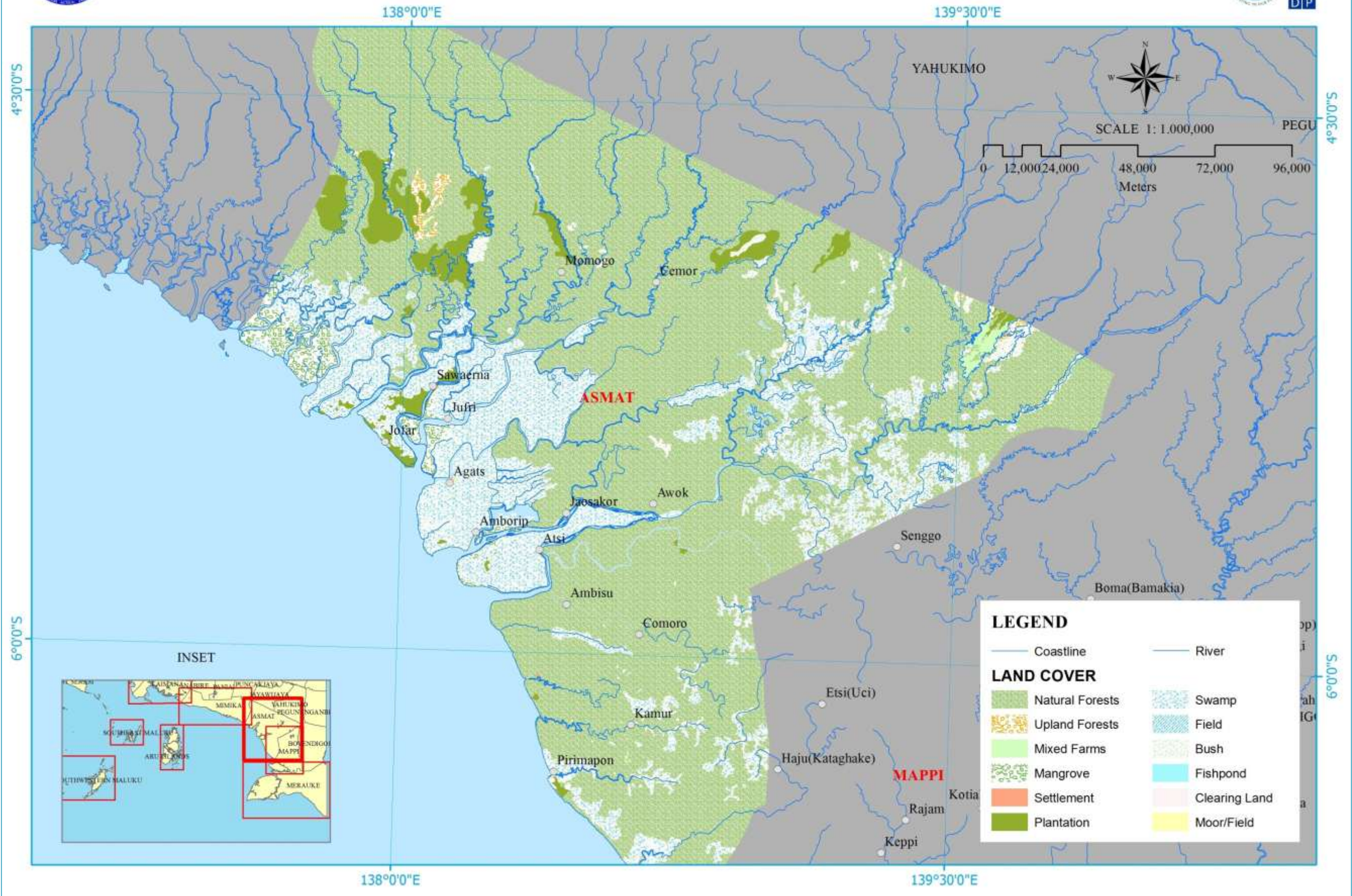


LAND COVER MAP OF MIMIKA



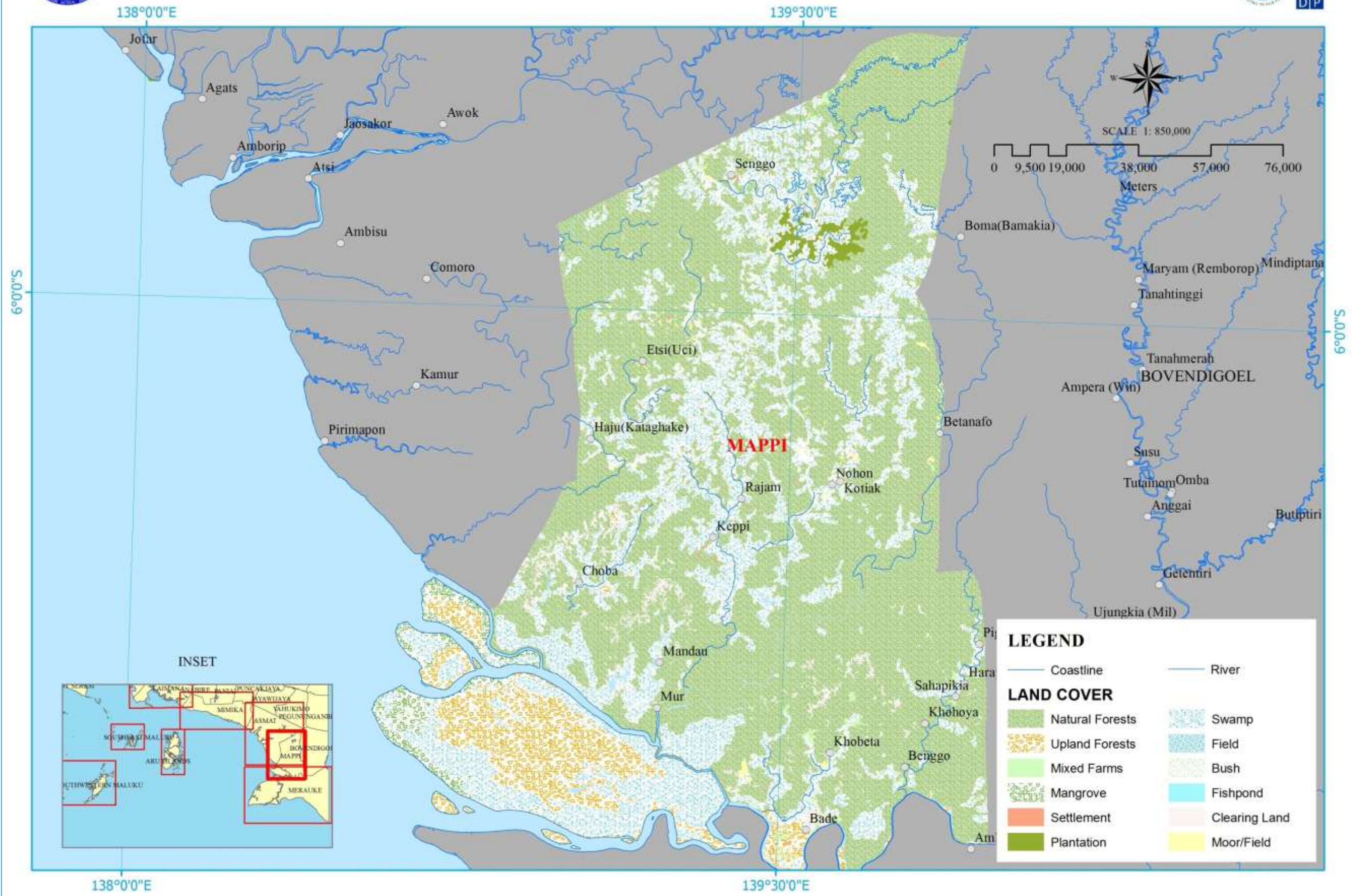


LAND COVER MAP OF ASMAT



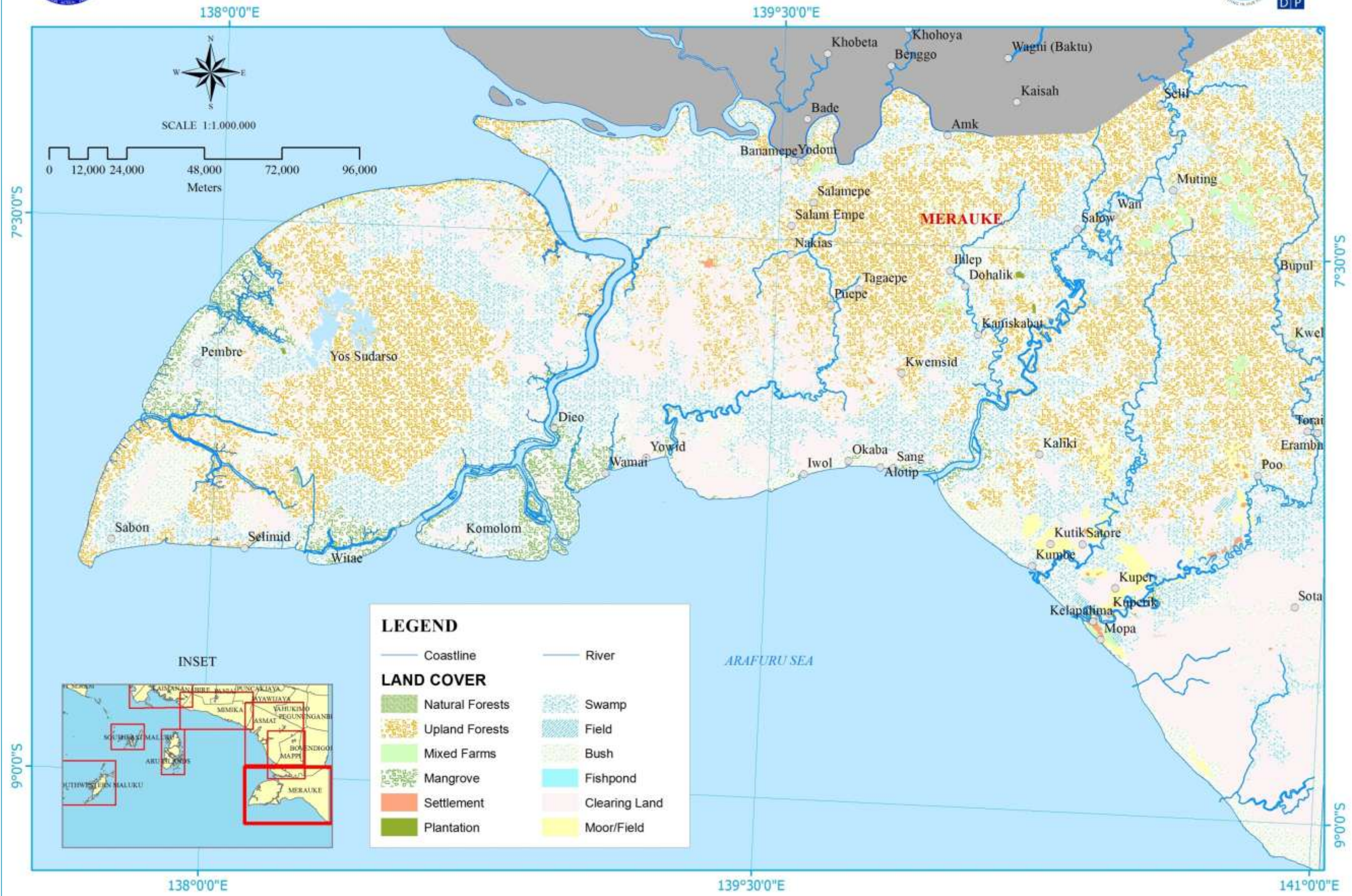


LAND COVER MAP OF MAPPI



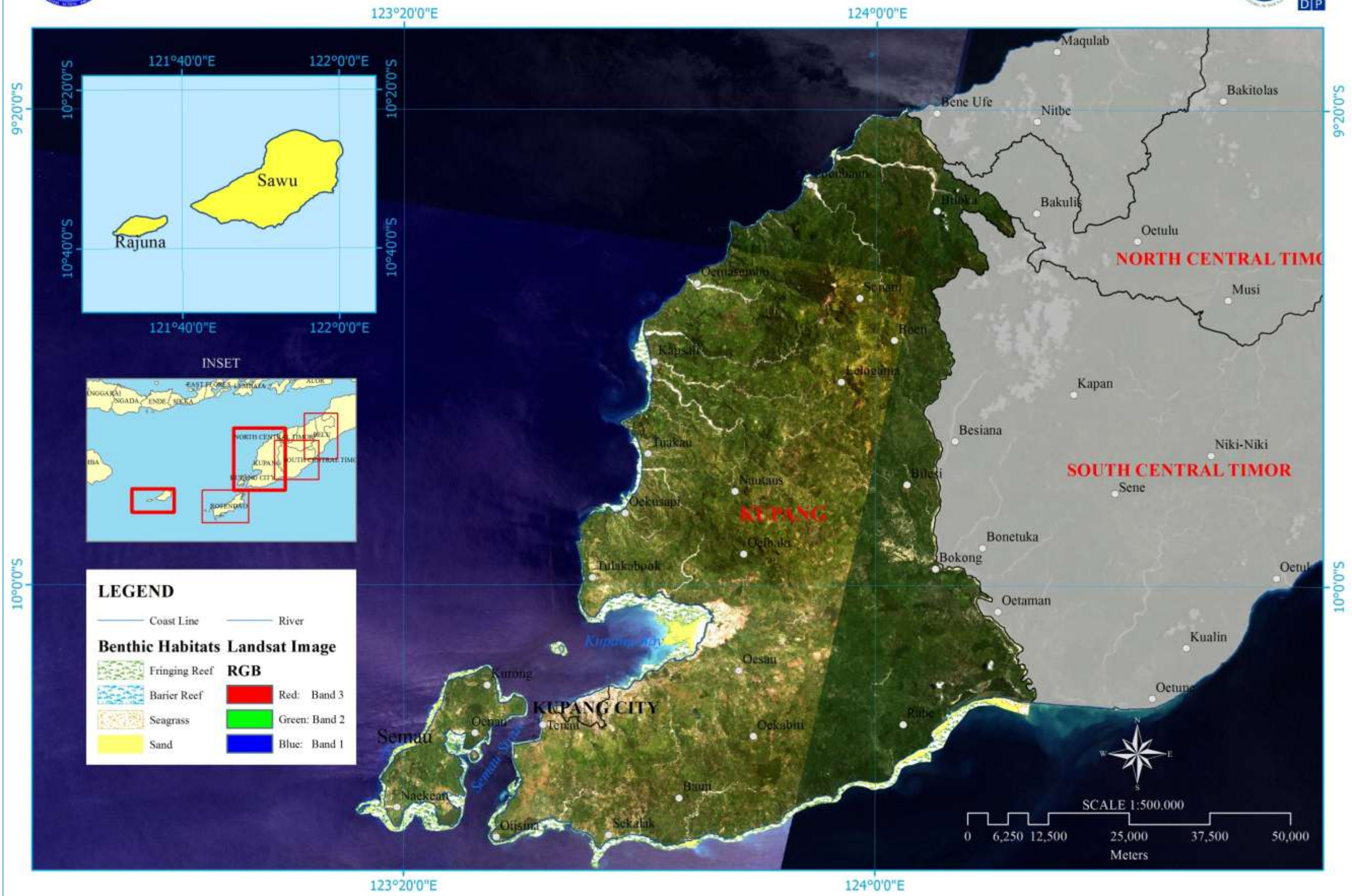


LAND COVER MAP OF MERAUKE





BENTHIC HABITATS MAP OF KUPANG



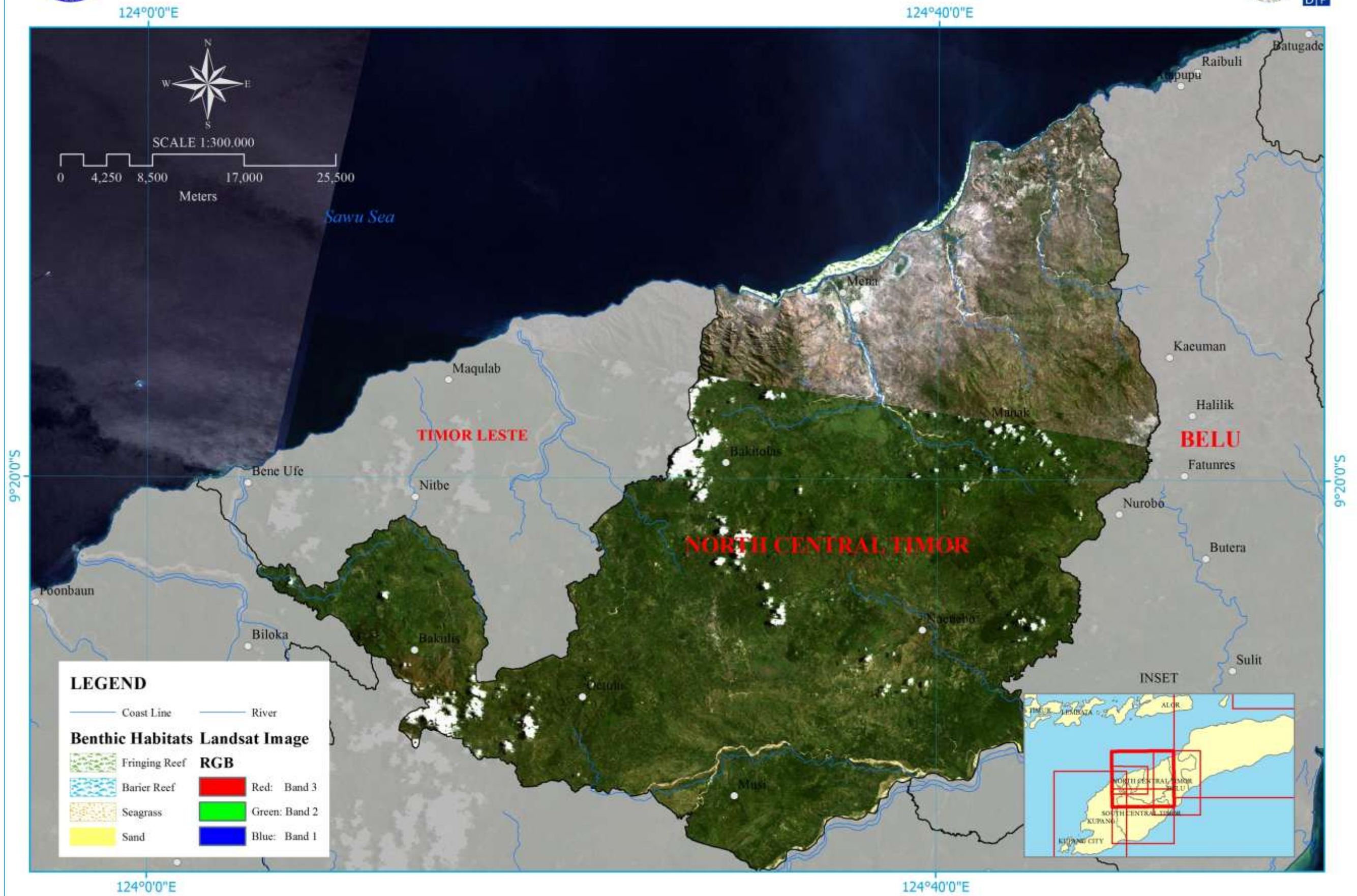


BENTHIC HABITATS MAP OF SOUTH CENTRAL TIMOR





BENTHIC HABITATS NORTH CENTRAL TIMOR



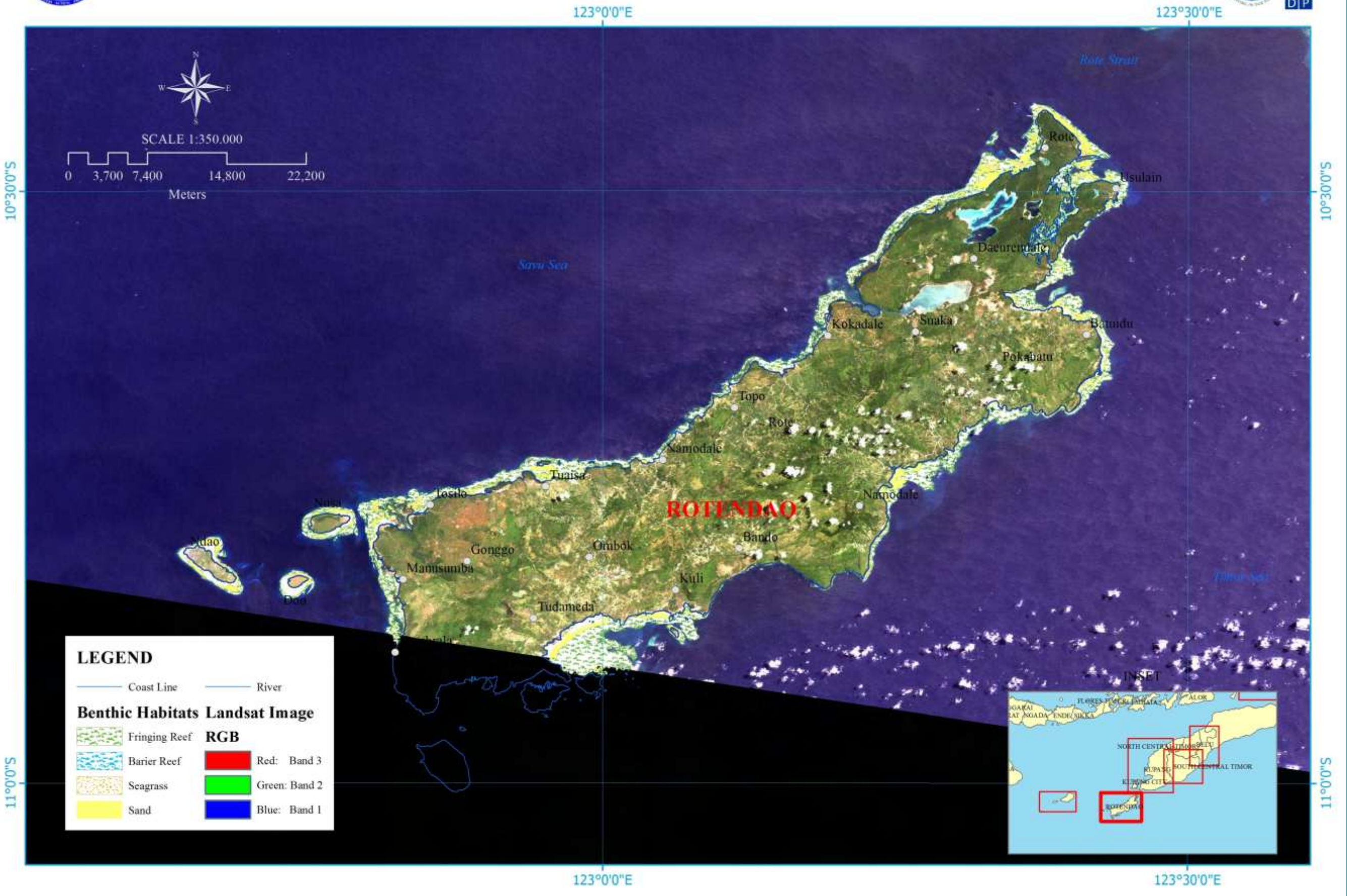


BENTHIC HABITATS MAP OF BELU





BENTHIC HABITATS MAP OF ROTENDAO



LEGEND

— Coast Line — River

Benthic Habitats Landsat Image

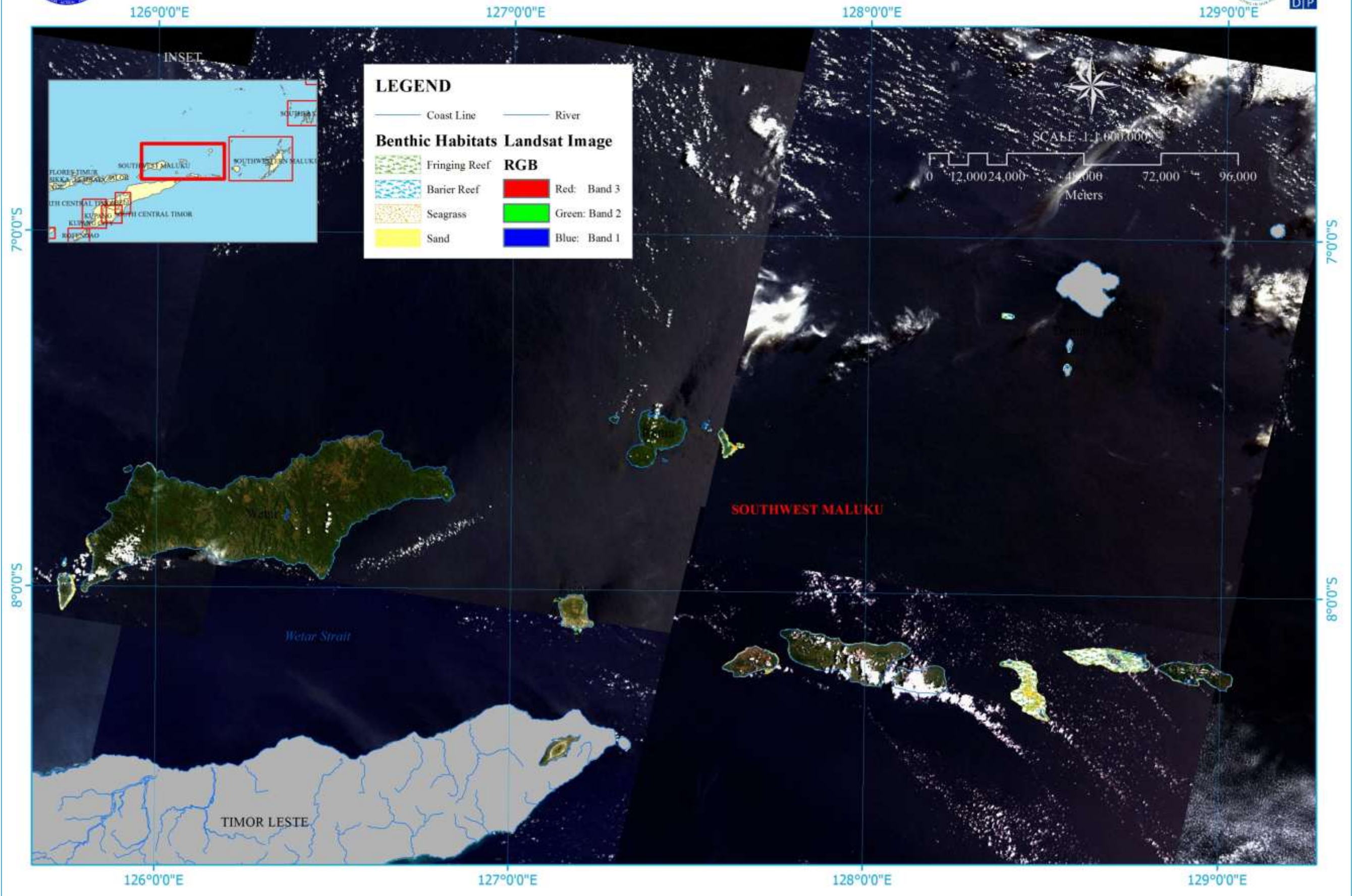
	RGB		Red: Band 3
			Green: Band 2
			Blue: Band 1





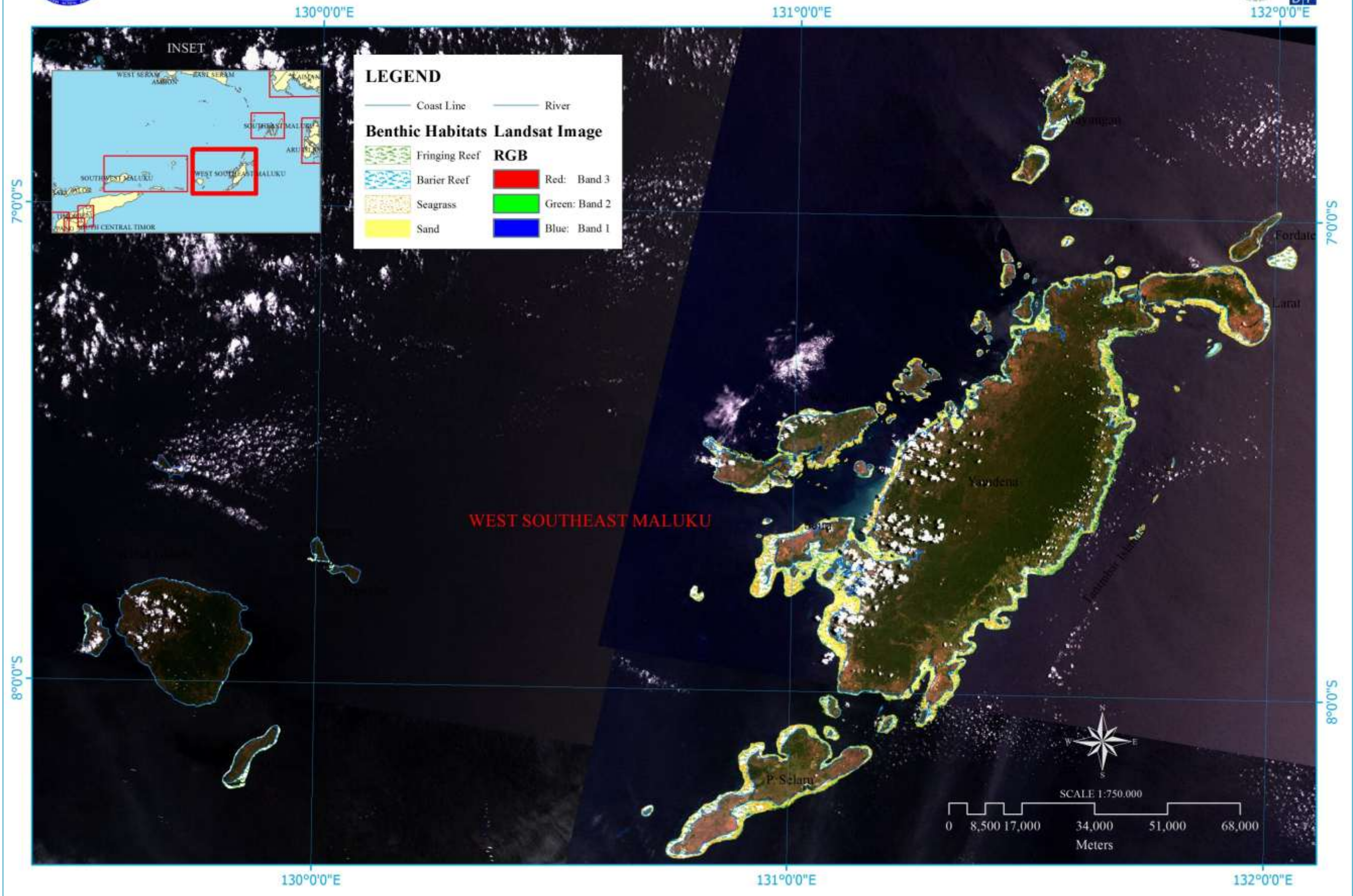


BENTHIC HABITATS MAP OF SOUTHWEST MALUKU



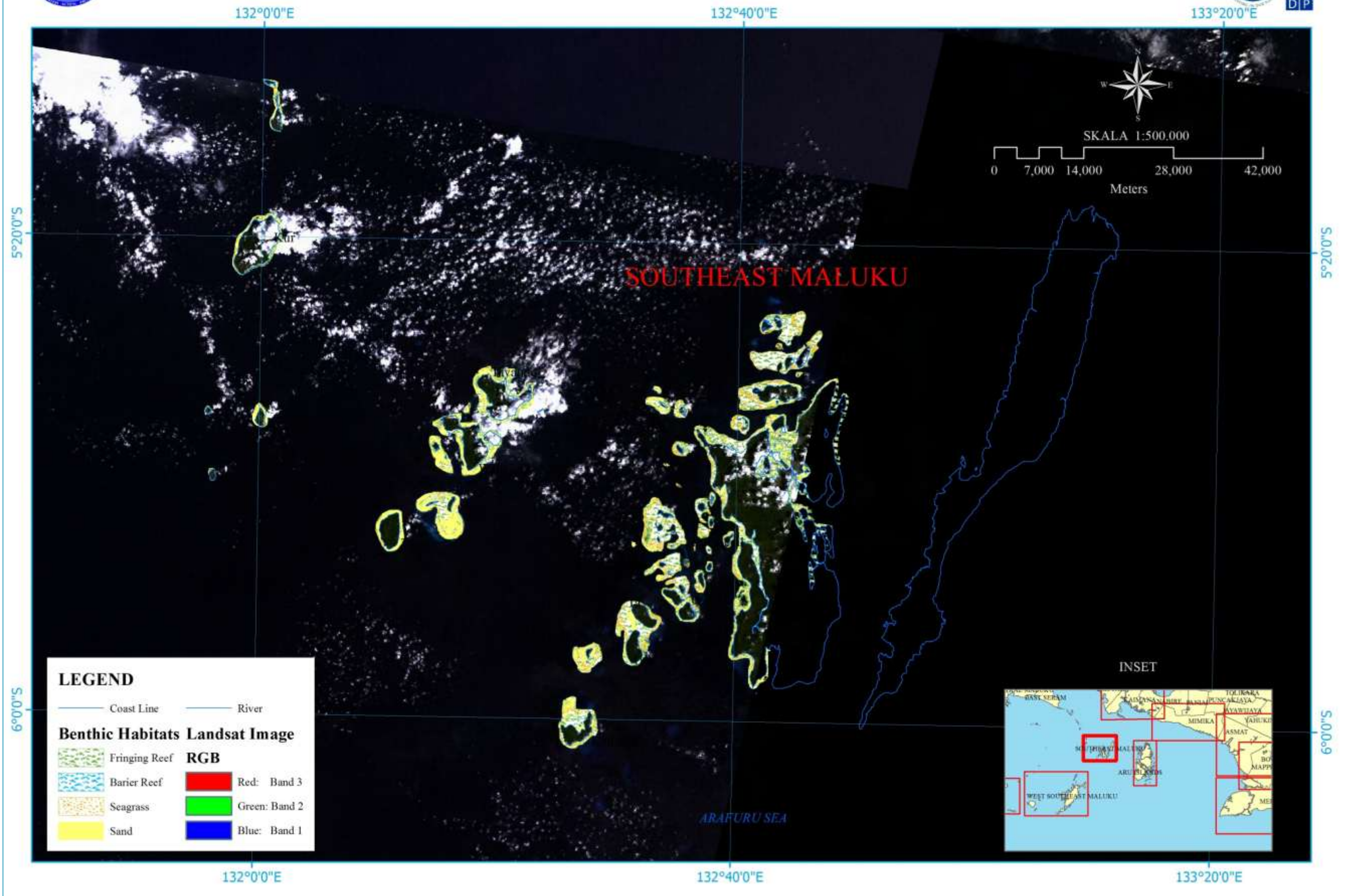


BENTHIC HABITATS MAP OF WEST SOUTHEAST MALUKU



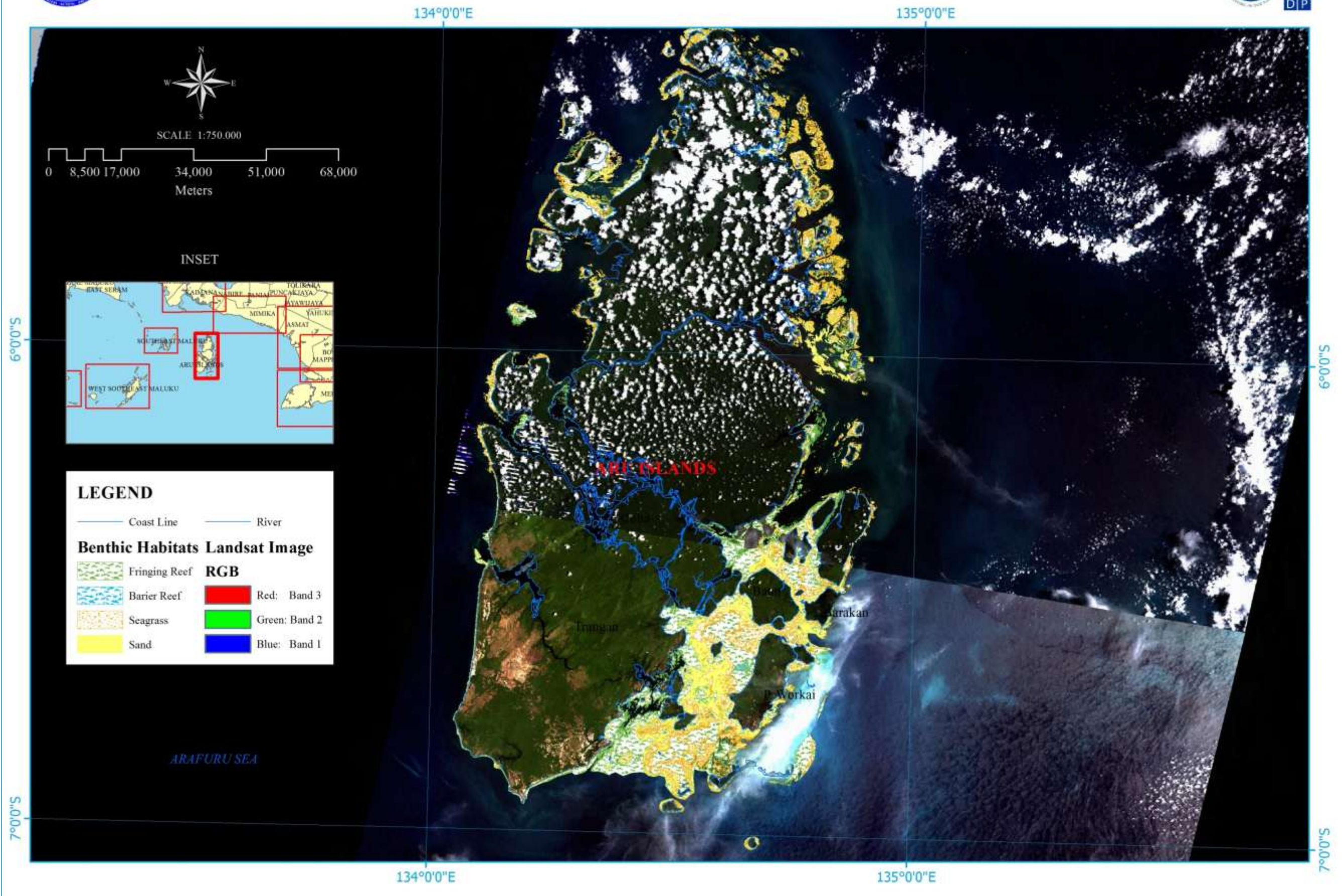


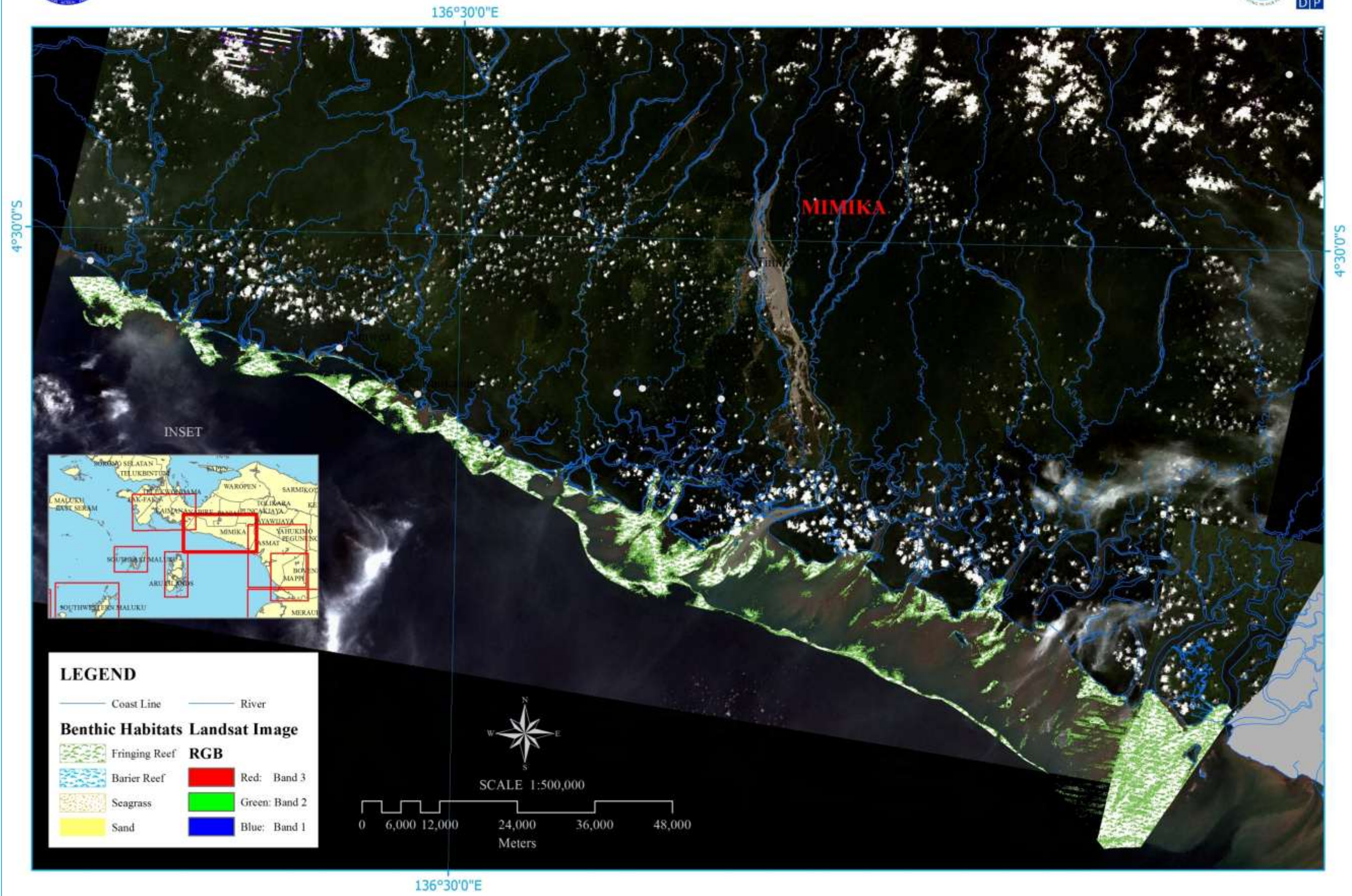
BENTHIC HABITATS MAP OF SOUTHEAST MALUKU





BENTHIC HABITATS MAP OF ARU ISLANDS





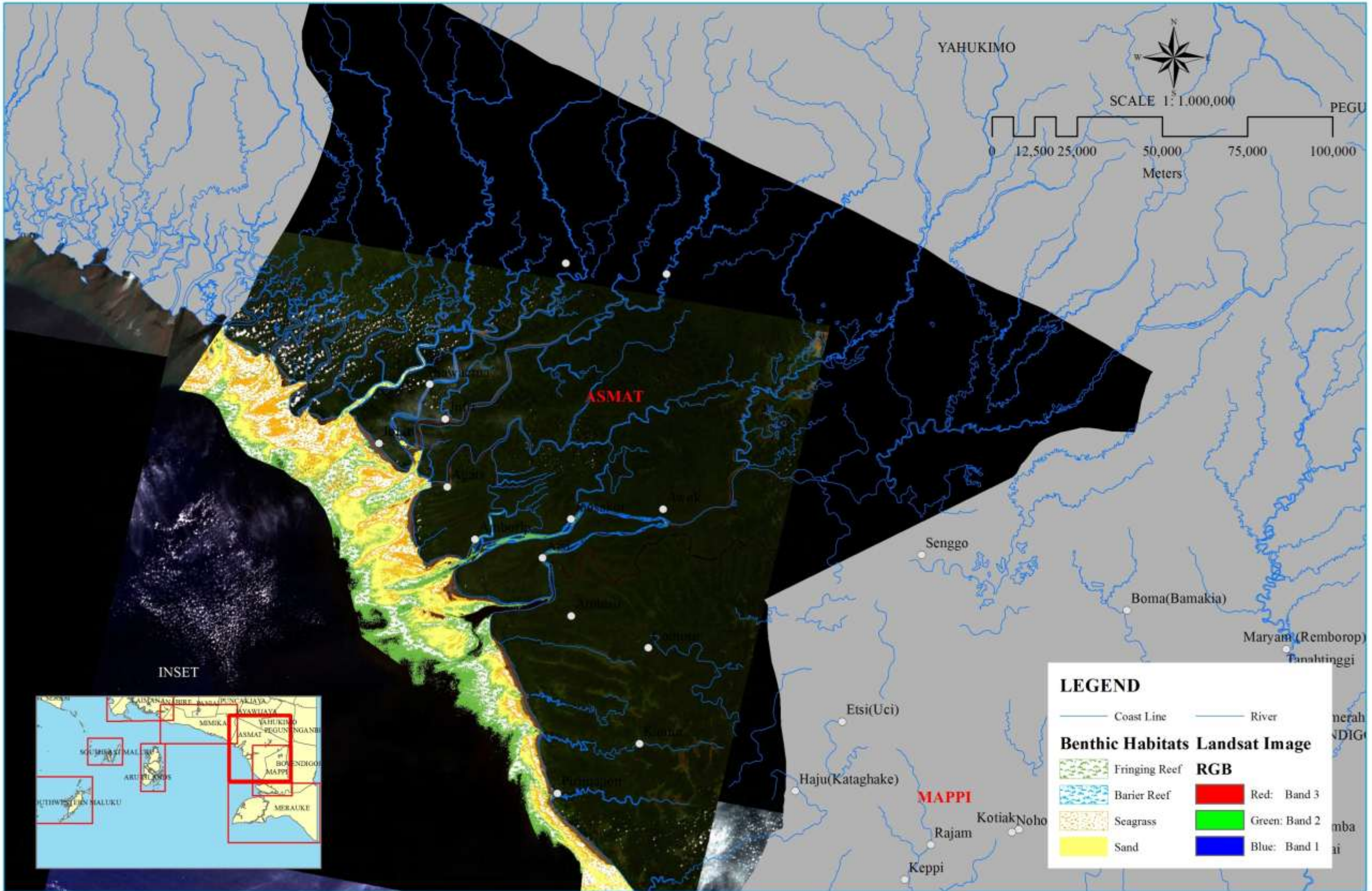
LEGEND

— Coast Line — River

Benthic Habitats Landsat Image

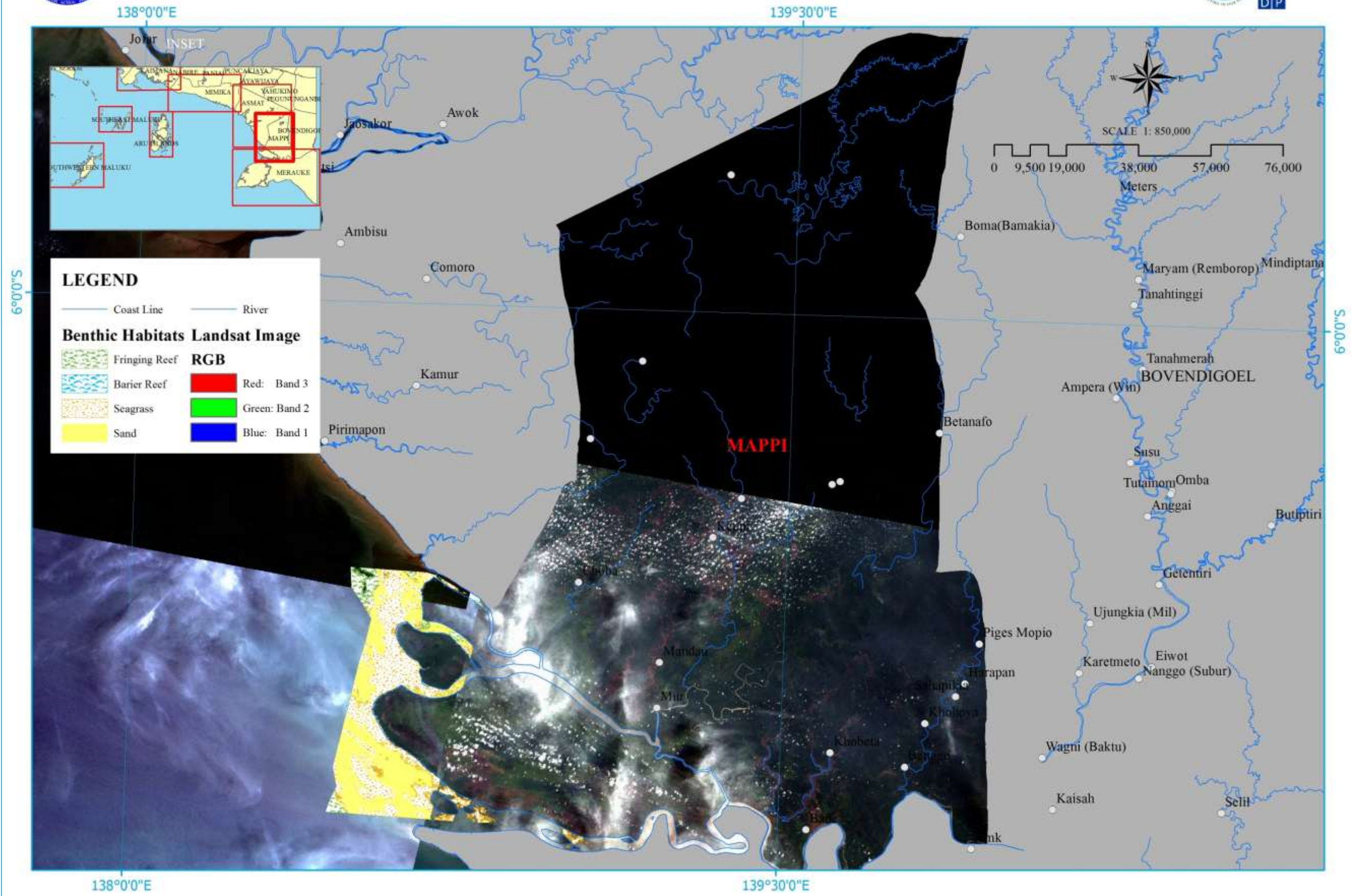
	RGB	
		Red: Band 3
		Green: Band 2
		Blue: Band 1





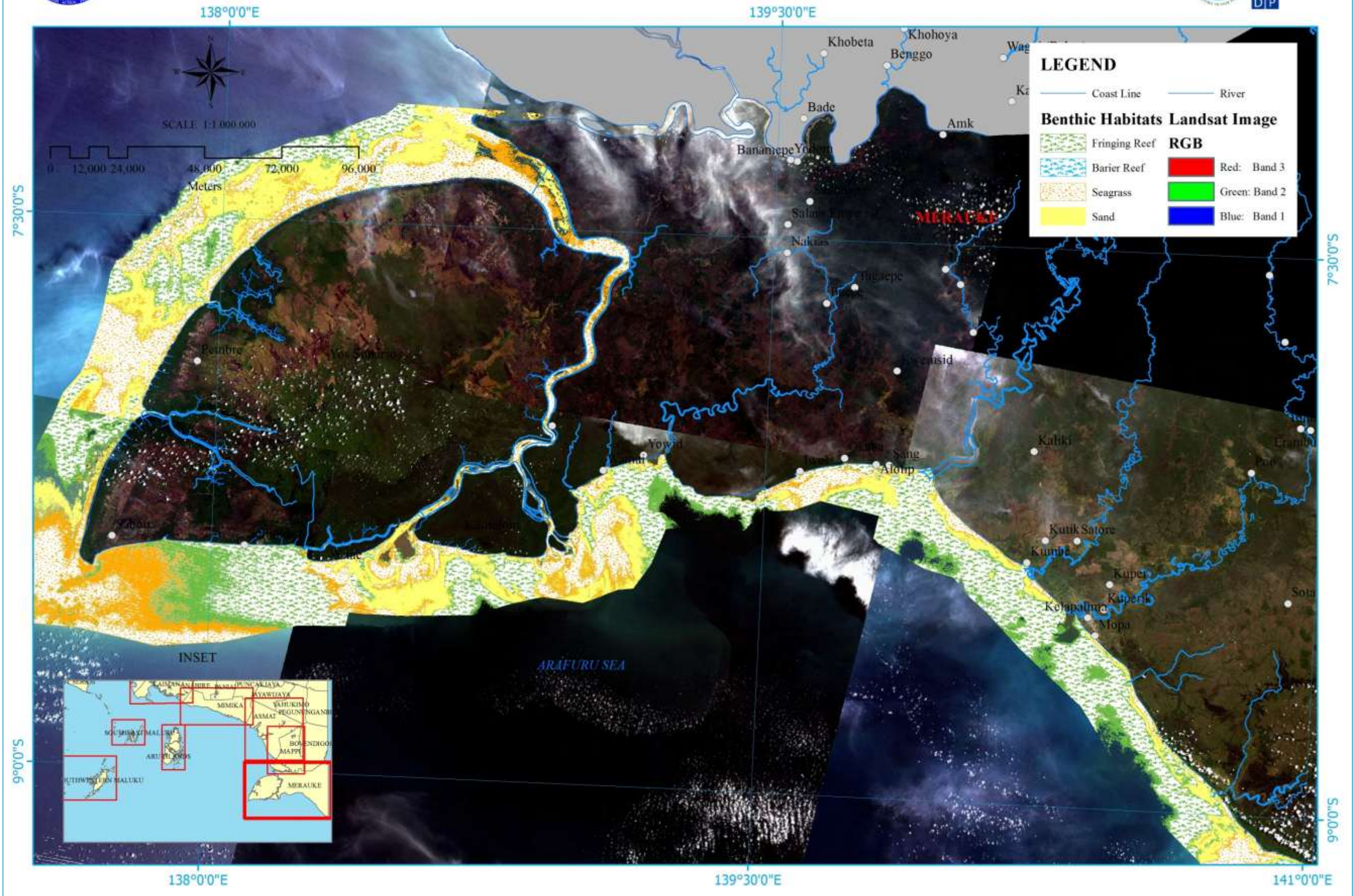


BENTHIC HABITATS MAP OF MAPPI



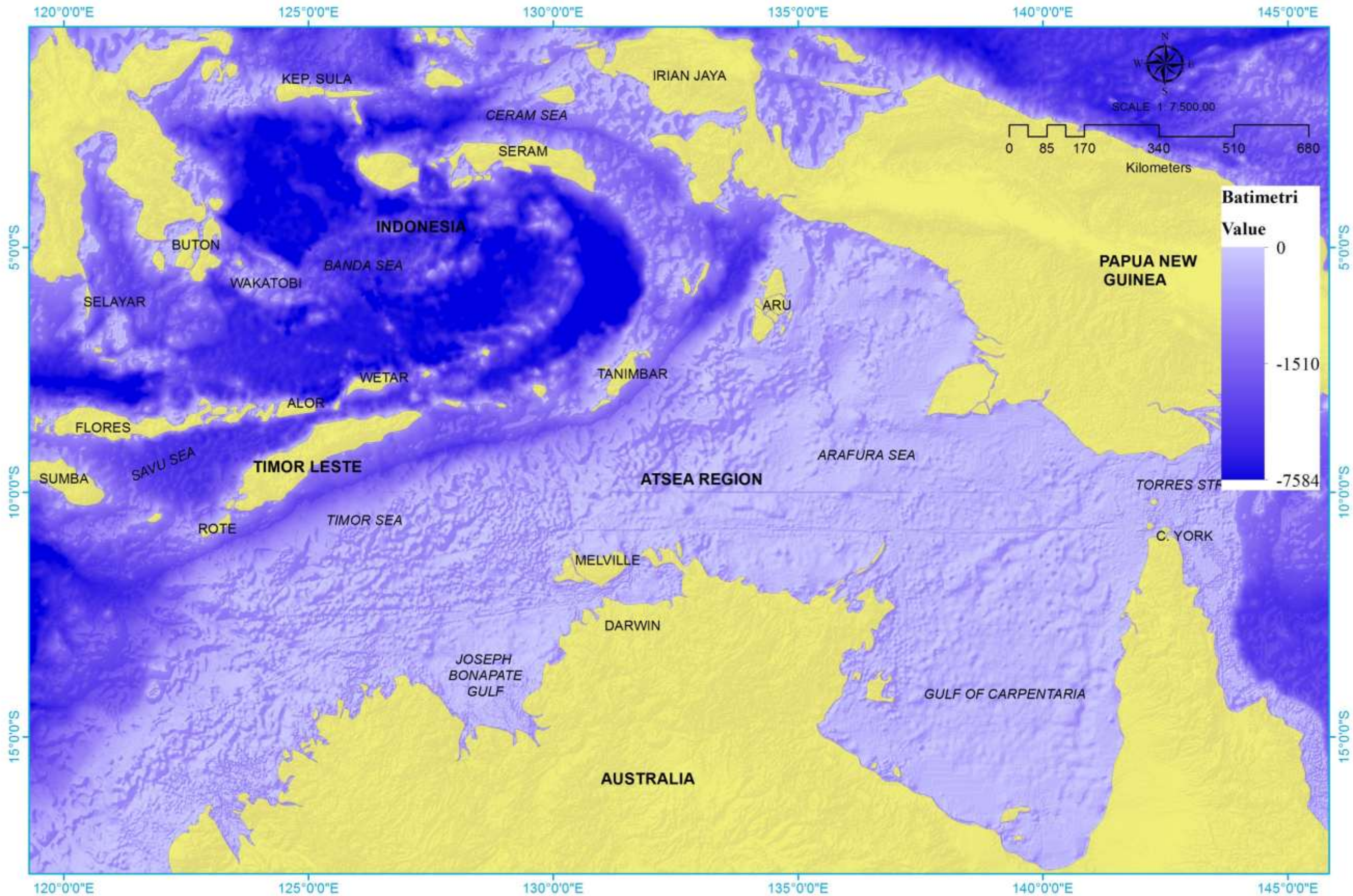


BENTHIC HABITATS MAP OF MERAUKE





BATIMETRI MAP OF ARAFURA AND TIMOR SEAS REGION





PULM RIVER AREA MAP OF ARAFURA AND TIMOR SEAS REGION

